

RECEIVED

APR 21 1989

Department of Water Resources  
Boise, Idaho 83725

IN THE DISTRICT COURT OF THE FIFTH JUDICIAL DISTRICT OF THE STATE OF IDAHO,  
IN AND FOR THE COUNTY OF TWIN FALLS

IN RE THE GENERAL ADJUDICATION  
OF RIGHTS TO THE USE OF WATER FROM  
THE SNAKE RIVER BASIN WATER SYSTEM.

CIVIL CASE NUMBER: 39576

Ident. Number: **A45-12448**  
Date Received: 9/ 6/1989  
Receipt No: S017751  
Received By: AM  
S022054

**AMENDED NOTICE OF CLAIM TO A WATER RIGHT ACQUIRED UNDER STATE LAW AMENDED**

1. Name: OAKLEY CANAL CO 208-862-3356  
Address: PO BOX 207  
OAKLEY ID 83346

2. Date of Priority: JAN 1, 1921

3. Source: GROUNDWATER Trib. to:

4. Point of Diversion:

Township	Range	Section	1/4 of	1/4 of	1/4 of	Lot	County
14S	21E	34		NE	NE		CASSIA
		19	SW	NE	NE	R	CASSIA
15S	21E	4		SW	NW		CASSIA
				SE	NW		CASSIA
		25		SW	NE		CASSIA

5. Description of diverting works:  
(SEE REMARKS)

6. Water is used for the following purposes:

Purpose	From	To	C.F.S	(or)	A.F.A.
DIVERSION TO STORAGE	01/01	12/31	6.330		
IRRIGATION STORAGE	01/01	12/31			75000.00
IRRIGATION FROM STORAGE	03/15	11/15			75000.00

7. Total Quantity Appropriated is:  
6.330 C.F.S. (and/or) A.F.A.

8. Total consumptive use is 74460.0 Acre Feet Per Annum.

9. Non-irrigation uses:  
NONE

10. Place of Use:

Township	Range	Section	1/4	of	1/4	Lot	Use	Acres
12S	21E	23	NE		NE		IRR FS	40.0
			NW		NE		IRR FS	40.0
			SW		NE		IRR FS	40.0
			SE		NE		IRR FS	40.0
			NE		NW		IRR FS	40.0
			NW		NW		IRR FS	40.0
			SW		NW		IRR FS	40.0
			SE		NW		IRR FS	40.0
			NE		SW		IRR FS	40.0
			NW		SW		IRR FS	40.0
			SW		SW		IRR FS	40.0
			SE		SW		IRR FS	40.0
			NE		SE		IRR FS	40.0
			NW		SE		IRR FS	40.0
			SW		SE		IRR FS	40.0
			SE		SE		IRR FS	40.0
			Section Acres					640.0
		24	NE		NE		IRR FS	39.0
			NW		NE		IRR FS	39.0
			SW		NE		IRR FS	39.0
			SE		NE		IRR FS	39.0
			NE		NW		IRR FS	39.0
			NW		NW		IRR FS	39.0
			SW		NW		IRR FS	39.0
			SE		NW		IRR FS	39.0
			NE		SW		IRR FS	38.0
			NW		SW		IRR FS	39.0
			SW		SW		IRR FS	39.0
			SE		SW		IRR FS	38.0
			NE		SE		IRR FS	39.0
			NW		SE		IRR FS	40.0
			SW		SE		IRR FS	40.0
			SE		SE		IRR FS	39.0
			Section Acres					624.0
		25	NE		NE		IRR FS	40.0
			NW		NE		IRR FS	40.0
			SW		NE		IRR FS	40.0
			SE		NE		IRR FS	40.0
			NE		SE		IRR FS	40.0
			NW		SE		IRR FS	40.0
			SW		SE		IRR FS	40.0
			SE		SE		IRR FS	40.0

10. Place of Use: Continued

Township	Range	Section	1/4	of 1/4	Lot	Use	Acres
			Section Acres				320.0
		36	NE	SW		IRR FS	39.0
			NW	SW		IRR FS	39.0
			SW	SW		IRR FS	39.0
			SE	SW		IRR FS	39.0
			NE	SE		IRR FS	38.0
			NW	SE		IRR FS	39.0
			SW	SE		IRR FS	39.0
			SE	SE		IRR FS	38.0
			Section Acres				310.0
22E		17	NE	NE		IRR FS	40.0
			NW	NE		IRR FS	40.0
			SW	NE		IRR FS	40.0
			SE	NE		IRR FS	40.0
			NE	NW		IRR FS	38.0
			NW	NW		IRR FS	39.0
			SW	NW		IRR FS	39.0
			SE	NW		IRR FS	38.0
			NE	SW		IRR FS	38.0
			NW	SW		IRR FS	39.0
			SW	SW		IRR FS	39.0
			SE	SW		IRR FS	38.0
			NE	SE		IRR FS	36.0
			NW	SE		IRR FS	36.0
			SW	SE		IRR FS	36.0
			SE	SE		IRR FS	36.0
			Section Acres				612.0
		19	NE	NE		IRR FS	39.0
			NW	NE		IRR FS	39.0
			SW	NE		IRR FS	38.0
			SE	NE		IRR FS	38.0
			NE	NW		IRR FS	39.0
			NW	NW	1	IRR FS	39.0
			SW	NW	2	IRR FS	40.0
			SE	NW		IRR FS	40.0
			NE	SW		IRR FS	40.0
			NW	SW	3	IRR FS	40.0
			SW	SW	4	IRR FS	40.0
			SE	SW		IRR FS	40.0
			NE	SE		IRR FS	39.0
			NW	SE		IRR FS	39.0

10. Place of Use: Continued

Township	Range	Section	1/4	of	1/4	Lot	Use	Acres
12S	22E	19	SW		SE		IRR FS	39.0
			SE		SE		IRR FS	39.0
Section Acres								628.0
		20	NE		NE		IRR FS	40.0
			NW		NE		IRR FS	40.0
			SW		NE		IRR FS	40.0
			SE		NE		IRR FS	40.0
			NE		NW		IRR FS	37.0
			NW		NW		IRR FS	39.0
			SW		NW		IRR FS	39.0
			SE		NW		IRR FS	37.0
			NE		SW		IRR FS	39.0
			NW		SW		IRR FS	39.0
			SW		SW		IRR FS	39.0
			SE		SW		IRR FS	39.0
			NE		SE		IRR FS	40.0
			NW		SE		IRR FS	40.0
			SW		SE		IRR FS	40.0
			SE		SE		IRR FS	40.0
Section Acres								628.0
		22	NE		SW		IRR FS	40.0
			NW		SW		IRR FS	40.0
			SW		SW		IRR FS	40.0
			SE		SW		IRR FS	40.0
			NE		SE		IRR FS	40.0
			NW		SE		IRR FS	40.0
			SW		SE		IRR FS	40.0
			SE		SE		IRR FS	40.0
Section Acres								320.0
		23	NE		NE		IRR FS	40.0
			NW		NE		IRR FS	40.0
			SW		NE		IRR FS	40.0
			SE		NE		IRR FS	40.0
			NE		SW		IRR FS	40.0
			NW		SW		IRR FS	40.0
			SW		SW		IRR FS	40.0
			SE		SW		IRR FS	40.0
			NE		SE		IRR FS	40.0
			NW		SE		IRR FS	40.0
			SW		SE		IRR FS	40.0
			SE		SE		IRR FS	40.0

10. Place of Use: Continued

Township	Range	Section	1/4 of 1/4	Lot	Use	Acres
					Section Acres	480.0
		24	NE	SW	IRR FS	40.0
			NW	SW	IRR FS	40.0
			SW	SW	IRR FS	40.0
			SE	SW	IRR FS	40.0
					Section Acres	160.0
		25	NE	NW	IRR FS	40.0
			NW	NW	IRR FS	40.0
			SW	NW	IRR FS	40.0
			SE	NW	IRR FS	40.0
			NE	SW	IRR FS	20.0
			NW	SW	IRR FS	40.0
			SW	SW	IRR FS	40.0
			SE	SW	IRR FS	20.0
					Section Acres	280.0
		26	NE	NE	IRR FS	40.0
			NW	NE	IRR FS	40.0
			SW	NE	IRR FS	40.0
			SE	NE	IRR FS	40.0
			NE	NW	IRR FS	40.0
			NW	NW	IRR FS	40.0
			SW	NW	IRR FS	40.0
			SE	NW	IRR FS	40.0
			NE	SW	IRR FS	40.0
			NW	SW	IRR FS	39.0
			SW	SW	IRR FS	39.0
			SE	SW	IRR FS	40.0
			NE	SE	IRR FS	40.0
			NW	SE	IRR FS	40.0
			SW	SE	IRR FS	40.0
			SE	SE	IRR FS	40.0
					Section Acres	638.0
		27	NE	NE	IRR FS	40.0
			NW	NE	IRR FS	40.0
			SW	NE	IRR FS	40.0
			SE	NE	IRR FS	40.0
			NE	NW	IRR FS	40.0
			NW	NW	IRR FS	40.0
			SW	NW	IRR FS	40.0

10. Place of Use: Continued

Township	Range	Section	1/4	of	1/4	Lot	Use	Acres	
12S	22E	27	SE		NW		IRR FS	40.0	
			NE		SW		IRR FS	40.0	
			NW		SW		IRR FS	40.0	
			SW		SW		IRR FS	37.0	
			SE		SW		IRR FS	40.0	
			NE		SE		IRR FS	40.0	
			NW		SE		IRR FS	40.0	
			SW		SE		IRR FS	40.0	
			SE		SE		IRR FS	40.0	
			Section Acres						637.0
		28	SW		NE		IRR FS	15.0	
			SE		NE		IRR FS	40.0	
			NW		NW		IRR FS	10.0	
			SW		NW		IRR FS	12.0	
			NE		SW		IRR FS	32.0	
			NW		SW		IRR FS	40.0	
			SW		SW		IRR FS	40.0	
			SE		SW		IRR FS	40.0	
			NE		SE		IRR FS	40.0	
			NW		SE		IRR FS	20.0	
			SW		SE		IRR FS	30.0	
			SE		SE		IRR FS	40.0	
			Section Acres						359.0
		29	NE		NE		IRR FS	40.0	
			NW		NE		IRR FS	25.0	
			SW		NE		IRR FS	28.0	
			SE		NE		IRR FS	40.0	
			NE		NW		IRR FS	40.0	
			NW		NW		IRR FS	40.0	
			SW		NW		IRR FS	40.0	
			SE		NW		IRR FS	40.0	
			NE		SW		IRR FS	40.0	
			NW		SW		IRR FS	40.0	
			SW		SW		IRR FS	40.0	
			SE		SW		IRR FS	40.0	
			NE		SE		IRR FS	30.0	
			NW		SE		IRR FS	30.0	
			SW		SE		IRR FS	30.0	
			SE		SE		IRR FS	30.0	
			Section Acres						573.0
		30	NE		NE		IRR FS	38.0	

10. Place of Use: Continued

Township	Range	Section	1/4	of	1/4	Lot	Use	Acres	
12S	22E	30	NW		NE		IRR FS	40.0	
			SW		NE		IRR FS	40.0	
			SE		NE		IRR FS	38.0	
			NE		NW		IRR FS	40.0	
			NW		NW	1	IRR FS	40.0	
			SW		NW	2	IRR FS	40.0	
			SE		NW		IRR FS	40.0	
			NE		SW		IRR FS	40.0	
			NW		SW	3	IRR FS	40.0	
			SW		SW	4	IRR FS	40.0	
			SE		SW		IRR FS	40.0	
			NE		SE		IRR FS	39.0	
			NW		SE		IRR FS	39.0	
			SW		SE		IRR FS	39.0	
			SE		SE		IRR FS	36.0	
			Section Acres						629.0
		31	NE		NE		IRR FS	30.0	
			NW		NE		IRR FS	36.0	
			SW		NE		IRR FS	37.0	
			SE		NE		IRR FS	39.0	
			NE		NW		IRR FS	40.0	
			NW		NW	1	IRR FS	40.0	
			SW		NW	2	IRR FS	39.0	
			SE		NW		IRR FS	40.0	
			NE		SW		IRR FS	40.0	
			NW		SW	3	IRR FS	40.0	
			SW		SW	4	IRR FS	38.0	
			SE		SW		IRR FS	38.0	
			NE		SE		IRR FS	40.0	
			NW		SE		IRR FS	32.0	
			SW		SE		IRR FS	32.0	
			SE		SE		IRR FS	36.0	
			Section Acres						597.0
		32	NE		NE		IRR FS	39.0	
			NW		NE		IRR FS	25.0	
			SW		NE		IRR FS	25.0	
			SE		NE		IRR FS	34.0	
			NE		NW		IRR FS	40.0	
			NW		NW		IRR FS	26.0	
			SW		NW		IRR FS	35.0	
			SE		NW		IRR FS	39.0	
			NE		SW		IRR FS	40.0	
			NW		SW		IRR FS	37.0	

10. Place of Use: Continued

Township	Range	Section	1/4	of	1/4	Lot	Use	Acres	
12S	22E	32	SW		SW		IRR FS	40.0	
			SE		SW		IRR FS	37.0	
			NE		SE		IRR FS	40.0	
			NW		SE		IRR FS	37.0	
			SW		SE		IRR FS	36.0	
			SE		SE		IRR FS	39.0	
			Section Acres						569.0
		33	NE		NE		IRR FS	40.0	
			NW		NE		IRR FS	38.0	
			SW		NE		IRR FS	38.0	
			SE		NE		IRR FS	39.0	
			NE		NW		IRR FS	40.0	
			NW		NW		IRR FS	40.0	
			SW		NW		IRR FS	40.0	
			SE		NW		IRR FS	38.0	
			NE		SW		IRR FS	40.0	
			NW		SW		IRR FS	40.0	
			SW		SW		IRR FS	38.0	
			SE		SW		IRR FS	38.0	
			NE		SE		IRR FS	40.0	
			NW		SE		IRR FS	38.0	
			SW		SE		IRR FS	34.0	
			SE		SE		IRR FS	39.0	
			Section Acres						618.0
		34	NE		NE		IRR FS	38.0	
			NW		NE		IRR FS	40.0	
			SW		NE		IRR FS	40.0	
			SE		NE		IRR FS	40.0	
			NE		NW		IRR FS	39.0	
			NW		NW		IRR FS	40.0	
			SW		NW		IRR FS	40.0	
			SE		NW		IRR FS	40.0	
			NE		SW		IRR FS	40.0	
			NW		SW		IRR FS	40.0	
			SW		SW		IRR FS	39.0	
			SE		SW		IRR FS	39.0	
			NE		SE		IRR FS	40.0	
			NW		SE		IRR FS	40.0	
			SW		SE		IRR FS	39.0	
			SE		SE		IRR FS	39.0	

10. Place of Use: Continued

Township	Range	Section	1/4	of 1/4	Lot	Use	Acres
			Section Acres				633.0
		35	NE	NE		IRR FS	38.0
			NW	NE		IRR FS	40.0
			SW	NE		IRR FS	40.0
			SE	NE		IRR FS	38.0
			NE	NW		IRR FS	40.0
			NW	NW		IRR FS	40.0
			SW	NW		IRR FS	39.0
			SE	NW		IRR FS	40.0
			NE	SW		IRR FS	40.0
			NW	SW		IRR FS	40.0
			SW	SW		IRR FS	38.0
			SE	SW		IRR FS	39.0
			NE	SE		IRR FS	40.0
			NW	SE		IRR FS	40.0
			SW	SE		IRR FS	39.0
			SE	SE		IRR FS	39.0
			Section Acres				630.0
13S	21E	1	NE	NE	1	IRR FS	39.0
			NW	NE	2	IRR FS	39.0
			SW	NE		IRR FS	39.0
			SE	NE		IRR FS	39.0
			NE	NW	3	IRR FS	38.0
			NW	NW	4	IRR FS	39.0
			SW	NW		IRR FS	39.0
			SE	NW		IRR FS	38.0
			Section Acres				310.0
		25	NE	SE		IRR FS	35.0
			NW	SE		IRR FS	23.0
			SW	SE		IRR FS	23.0
			SE	SE		IRR FS	35.0
			Section Acres				116.0
		36	NE	SE		IRR FS	39.0
			NW	SE		IRR FS	38.0
			SW	SE		IRR FS	37.0
			SE	SE		IRR FS	37.0

10. Place of Use: Continued

Township	Range	Section	1/4	of 1/4	Lot	Use	Acres
			Section Acres				151.0
	22E	1	NW	NW	4	IRR FS	40.0
			SW	NW		IRR FS	40.0
			NW	SW		IRR FS	40.0
			SW	SW		IRR FS	40.0
			Section Acres				160.0
		2	NE	NE	1	IRR FS	40.0
			NW	NE	2	IRR FS	40.0
			SW	NE		IRR FS	40.0
			SE	NE		IRR FS	40.0
			NE	NW	3	IRR FS	40.0
			NW	NW	4	IRR FS	40.0
			SW	NW		IRR FS	40.0
			SE	NW		IRR FS	40.0
			NE	SW		IRR FS	40.0
			NW	SW		IRR FS	40.0
			SW	SW		IRR FS	40.0
			SE	SW		IRR FS	40.0
			NE	SE		IRR FS	40.0
			NW	SE		IRR FS	40.0
			SW	SE		IRR FS	40.0
			SE	SE		IRR FS	40.0
			Section Acres				640.0
		3	NE	NE	1	IRR FS	38.0
			NW	NE	2	IRR FS	40.0
			SW	NE		IRR FS	40.0
			SE	NE		IRR FS	40.0
			NE	NW	3	IRR FS	40.0
			NW	NW	4	IRR FS	40.0
			SW	NW		IRR FS	38.0
			SE	NW		IRR FS	40.0
			NE	SW		IRR FS	38.0
			NW	SW		IRR FS	37.0
			SW	SW		IRR FS	38.0
			SE	SW		IRR FS	40.0
			NE	SE		IRR FS	39.0
			NW	SE		IRR FS	40.0
			SW	SE		IRR FS	40.0
			SE	SE		IRR FS	39.0

10. Place of Use: Continued

Township    Range    Section    1/4 of 1/4    Lot    Use    Acres

Section Acres    627.0

4	NE	NE	1	IRR FS	31.0
	NW	NE	2	IRR FS	31.0
	SW	NE		IRR FS	31.0
	SE	NE		IRR FS	31.0
	NE	NW	3	IRR FS	40.0
	NW	NW	4	IRR FS	39.0
	SW	NW		IRR FS	39.0
	SE	NW		IRR FS	40.0
	NE	SW		IRR FS	40.0
	NW	SW		IRR FS	39.0
	SW	SW		IRR FS	39.0
	SE	SW		IRR FS	39.0
	NE	SE		IRR FS	38.0
	NW	SE		IRR FS	38.0
	SW	SE		IRR FS	38.0
	SE	SE		IRR FS	38.0

Section Acres    591.0

5	NE	NE	1	IRR FS	39.0
	NW	NE	2	IRR FS	35.0
	SW	NE		IRR FS	35.0
	SE	NE		IRR FS	40.0
	NE	NW	3	IRR FS	40.0
	NW	NW	4	IRR FS	36.0
	SW	NW		IRR FS	34.0
	SE	NW		IRR FS	39.0
	NE	SW		IRR FS	39.0
	NW	SW		IRR FS	31.0
	SW	SW		IRR FS	39.0
	SE	SW		IRR FS	39.0
	NE	SE		IRR FS	39.0
	NW	SE		IRR FS	33.0
	SW	SE		IRR FS	37.0
	SE	SE		IRR FS	35.0

Section Acres    590.0

6	NE	NE	1	IRR FS	36.0
	NW	NE	2	IRR FS	39.0
	SW	NE		IRR FS	39.0
	SE	NE		IRR FS	37.0
	NE	NW	3	IRR FS	40.0
	NW	NW	4	IRR FS	40.0

10. Place of Use: Continued

Township	Range	Section	1/4 of	1/4	Lot	Use	Acres
13S	22E	6	SW	NW	5	IRR FS	39.0
			SE	NW		IRR FS	39.0
			NE	SW		IRR FS	40.0
			NW	SW	6	IRR FS	40.0
			SW	SW	7	IRR FS	40.0
			SE	SW		IRR FS	40.0
			NE	SE		IRR FS	32.0
			NW	SE		IRR FS	39.0
			SW	SE		IRR FS	40.0
			SE	SE		IRR FS	38.0

Section Acres 618.0

7	NE	NE	IRR FS	39.0
	NW	NE	IRR FS	39.0
	SW	NE	IRR FS	30.0
	SE	NE	IRR FS	35.0
	NE	NW	IRR FS	40.0
	NW	NW	1	IRR FS 22.0
	SW	NW	2	IRR FS 22.0
	SE	NW	IRR FS	40.0
	NE	SW	IRR FS	40.0
	NW	SW	3	IRR FS 40.0
	SW	SW	4	IRR FS 40.0
	SE	SW	IRR FS	40.0
	NE	SE	IRR FS	39.0
	NW	SE	IRR FS	40.0
	SW	SE	IRR FS	39.0
	SE	SE	IRR FS	37.0

Section Acres 582.0

8	NE	NE	IRR FS	32.0
	SE	NE	IRR FS	32.0
	NE	NW	IRR FS	40.0
	NW	NW	IRR FS	37.0
	SW	NW	IRR FS	37.0
	SE	NW	IRR FS	29.0
	NE	SW	IRR FS	29.0
	NW	SW	IRR FS	38.0
	SW	SW	IRR FS	39.0
	SE	SW	IRR FS	29.0
	NE	SE	IRR FS	38.0
	SE	SE	IRR FS	40.0

10. Place of Use: Continued

Township	Range	Section	1/4 of 1/4	Lot	Use	Acres
					Section Acres	420.0
		9	NE	NE	IRR FS	40.0
			NW	NE	IRR FS	31.0
			SW	NE	IRR FS	40.0
			SE	NE	IRR FS	40.0
			NE	NW	IRR FS	38.0
			NW	NW	IRR FS	38.0
			SW	NW	IRR FS	31.0
			SE	NW	IRR FS	39.0
			NE	SW	IRR FS	39.0
			NW	SW	IRR FS	37.0
			SW	SW	IRR FS	39.0
			SE	SW	IRR FS	39.0
			NE	SE	IRR FS	40.0
			NW	SE	IRR FS	40.0
			SW	SE	IRR FS	39.0
			SE	SE	IRR FS	39.0
					Section Acres	609.0
		10	NE	NE	IRR FS	40.0
			NW	NE	IRR FS	40.0
			SW	NE	IRR FS	31.0
			SE	NE	IRR FS	40.0
			NE	NW	IRR FS	40.0
			NW	NW	IRR FS	37.0
			SW	NW	IRR FS	40.0
			SE	NW	IRR FS	39.0
			NE	SW	IRR FS	40.0
			NW	SW	IRR FS	40.0
			SW	SW	IRR FS	40.0
			SE	SW	IRR FS	40.0
			NE	SE	IRR FS	40.0
			NW	SE	IRR FS	33.0
			SW	SE	IRR FS	38.0
			SE	SE	IRR FS	20.0
					Section Acres	598.0
		11	NE	NE	IRR FS	30.0
			NW	NE	IRR FS	40.0
			SW	NE	IRR FS	20.0
			SE	NE	IRR FS	40.0
			NE	NW	IRR FS	40.0
			NW	NW	IRR FS	40.0

10. Place of Use: Continued

Township	Range	Section	1/4	of	1/4	Lot	Use	Acres	
13S	22E	11	SW		NW		IRR FS	31.0	
			SE		NW		IRR FS	25.0	
			NE		SW		IRR FS	35.0	
			NW		SW		IRR FS	15.0	
			SW		SW		IRR FS	24.0	
			SE		SW		IRR FS	37.0	
			NE		SE		IRR FS	40.0	
			NW		SE		IRR FS	26.0	
			SW		SE		IRR FS	26.0	
			SE		SE		IRR FS	20.0	
			Section Acres						489.0
		12	NW		NW		IRR FS	40.0	
			SW		NW		IRR FS	40.0	
			NW		SW		IRR FS	6.0	
			Section Acres						86.0
		14	NE		NW		IRR FS	40.0	
			NW		NW		IRR FS	40.0	
			SW		NW		IRR FS	40.0	
			SE		NW		IRR FS	40.0	
			Section Acres						160.0
		15	NE		NE		IRR FS	40.0	
			NW		NE		IRR FS	38.0	
			SW		NE		IRR FS	38.0	
			SE		NE		IRR FS	40.0	
			NE		NW		IRR FS	32.0	
			NW		NW		IRR FS	34.0	
			SW		NW		IRR FS	34.0	
			SE		NW		IRR FS	34.0	
			NE		SW		IRR FS	35.0	
			NW		SW		IRR FS	35.0	
			SW		SW		IRR FS	34.0	
			SE		SW		IRR FS	34.0	
			NE		SE		IRR FS	32.0	
			NW		SE		IRR FS	31.0	
			SW		SE		IRR FS	32.0	
			SE		SE		IRR FS	32.0	
			Section Acres						555.0
		16	NE		NE		IRR FS	38.0	
			NW		NE		IRR FS	38.0	

10. Place of Use: Continued

Township	Range	Section	1/4	of	1/4	Lot	Use	Acres	
13S	22E	16	SW		NE		IRR FS	38.0	
			SE		NE		IRR FS	38.0	
			NE		NW		IRR FS	38.0	
			NW		NW		IRR FS	38.0	
			SW		NW		IRR FS	31.0	
			SE		NW		IRR FS	40.0	
			NE		SW		IRR FS	38.0	
			NW		SW		IRR FS	38.0	
			SW		SW		IRR FS	38.0	
			SE		SW		IRR FS	38.0	
			NE		SE		IRR FS	38.0	
			NW		SE		IRR FS	25.0	
			SW		SE		IRR FS	35.0	
			SE		SE		IRR FS	30.0	
			Section Acres						579.0
		17	NE		NE		IRR FS	39.0	
			NW		NE		IRR FS	40.0	
			SW		NE		IRR FS	40.0	
			SE		NE		IRR FS	40.0	
			NE		NW		IRR FS	37.0	
			NW		NW		IRR FS	38.0	
			SW		NW		IRR FS	20.0	
			SE		NW		IRR FS	30.0	
			NE		SW		IRR FS	39.0	
			NW		SW		IRR FS	37.0	
			SW		SW		IRR FS	26.0	
			SE		SW		IRR FS	38.0	
			NE		SE		IRR FS	40.0	
			NW		SE		IRR FS	40.0	
			SW		SE		IRR FS	40.0	
			SE		SE		IRR FS	40.0	
			Section Acres						584.0
		18	NE		NE		IRR FS	38.0	
			NW		NE		IRR FS	40.0	
			SW		NE		IRR FS	40.0	
			SE		NE		IRR FS	38.0	
			NE		NW		IRR FS	40.0	
			NW		NW	1	IRR FS	40.0	
			SW		NW	2	IRR FS	40.0	
			SE		NW		IRR FS	40.0	
			NE		SW		IRR FS	40.0	
			NW		SW	3	IRR FS	36.0	
			SW		SW	4	IRR FS	32.0	

10. Place of Use: Continued

Township	Range	Section	1/4	of	1/4	Lot	Use	Acres	
13S	22E	18	SE		SW		IRR FS	40.0	
			NE		SE		IRR FS	39.0	
			NW		SE		IRR FS	39.0	
			SW		SE		IRR FS	39.0	
			SE		SE		IRR FS	31.0	
			Section Acres						612.0
		19	NE		NE		IRR FS	39.0	
			NW		NE		IRR FS	37.0	
			SW		NE		IRR FS	40.0	
			SE		NE		IRR FS	40.0	
			NE		NW		IRR FS	30.0	
			SE		NW		IRR FS	30.0	
			NE		SW		IRR FS	40.0	
			NW		SW	3	IRR FS	30.0	
			SW		SW	4	IRR FS	38.0	
			SE		SW		IRR FS	38.0	
			NE		SE		IRR FS	37.0	
			NW		SE		IRR FS	39.0	
			SW		SE		IRR FS	38.0	
			SE		SE		IRR FS	35.0	
			Section Acres						511.0
		20	NE		NE		IRR FS	38.0	
			NW		NE		IRR FS	38.0	
			SW		NE		IRR FS	38.0	
			SE		NE		IRR FS	38.0	
			NE		NW		IRR FS	37.0	
			NW		NW		IRR FS	35.0	
			SW		NW		IRR FS	37.0	
			SE		NW		IRR FS	37.0	
			NE		SW		IRR FS	37.0	
			NW		SW		IRR FS	38.0	
			SW		SW		IRR FS	39.0	
			SE		SW		IRR FS	30.0	
			NE		SE		IRR FS	37.0	
			NW		SE		IRR FS	38.0	
			SW		SE		IRR FS	37.0	
			SE		SE		IRR FS	32.0	
			Section Acres						586.0
		21	NE		NE		IRR FS	39.0	
			NW		NE		IRR FS	38.0	
			SW		NE		IRR FS	39.0	

10. Place of Use: Continued

Township	Range	Section	1/4	of	1/4	Lot	Use	Acres	
13S	22E	21	SE		NE		IRR FS	37.0	
			NE		NW		IRR FS	40.0	
			NW		NW		IRR FS	40.0	
			SW		NW		IRR FS	38.0	
			SE		NW		IRR FS	37.0	
			NE		SW		IRR FS	39.0	
			NW		SW		IRR FS	38.0	
			SW		SW		IRR FS	39.0	
			SE		SW		IRR FS	37.0	
			NE		SE		IRR FS	36.0	
			NW		SE		IRR FS	39.0	
			SW		SE		IRR FS	37.0	
			SE		SE		IRR FS	38.0	
			Section Acres						611.0
		22	NE		NE		IRR FS	32.0	
			NW		NE		IRR FS	32.0	
			SW		NE		IRR FS	32.0	
			SE		NE		IRR FS	32.0	
			NE		NW		IRR FS	39.0	
			NW		NW		IRR FS	38.0	
			SW		NW		IRR FS	40.0	
			SE		NW		IRR FS	40.0	
			NE		SW		IRR FS	36.0	
			NW		SW		IRR FS	37.0	
			SW		SW		IRR FS	37.0	
			SE		SW		IRR FS	40.0	
			NE		SE		IRR FS	30.0	
			NW		SE		IRR FS	30.0	
			SW		SE		IRR FS	30.0	
			SE		SE		IRR FS	30.0	
			Section Acres						555.0
		26	NW		SW		IRR FS	40.0	
			SW		SW		IRR FS	40.0	
			Section Acres						80.0
		27	NE		NE		IRR FS	40.0	
			NW		NE		IRR FS	40.0	
			SW		NE		IRR FS	30.0	
			SE		NE		IRR FS	40.0	
			NE		NW		IRR FS	36.0	
			NW		NW		IRR FS	36.0	
			SW		NW		IRR FS	37.0	

10. Place of Use: Continued

Township	Range	Section	1/4	of	1/4	Lot	Use	Acres	
13S	22E	27	SE		NW		IRR FS	39.0	
			NE		SW		IRR FS	40.0	
			NW		SW		IRR FS	37.0	
			SW		SW		IRR FS	35.0	
			SE		SW		IRR FS	35.0	
			NE		SE		IRR FS	40.0	
			SE		SE		IRR FS	40.0	
			Section Acres						525.0
		28	NE		NE		IRR FS	39.0	
			NW		NE		IRR FS	38.0	
			SW		NE		IRR FS	37.0	
			SE		NE		IRR FS	35.0	
			NE		NW		IRR FS	37.0	
			NW		NW		IRR FS	40.0	
			SW		NW		IRR FS	40.0	
			SE		NW		IRR FS	38.0	
			NE		SW		IRR FS	38.0	
			NW		SW		IRR FS	39.0	
			SW		SW		IRR FS	37.0	
			SE		SW		IRR FS	37.0	
			NE		SE		IRR FS	40.0	
			NW		SE		IRR FS	40.0	
			SW		SE		IRR FS	33.0	
			SE		SE		IRR FS	34.0	
			Section Acres						602.0
		29	NE		NE		IRR FS	37.0	
			NW		NE		IRR FS	40.0	
			SW		NE		IRR FS	40.0	
			SE		NE		IRR FS	37.0	
			NE		NW		IRR FS	39.0	
			NW		NW		IRR FS	32.0	
			SW		NW		IRR FS	40.0	
			SE		NW		IRR FS	39.0	
			NE		SW		IRR FS	39.0	
			NW		SW		IRR FS	38.0	
			SW		SW		IRR FS	38.0	
			SE		SW		IRR FS	40.0	
			NE		SE		IRR FS	38.0	
			NW		SE		IRR FS	39.0	
			SW		SE		IRR FS	38.0	
			SE		SE		IRR FS	38.0	

10. Place of Use: Continued

Township	Range	Section	1/4 of 1/4	Lot	Use	Acres
					Section Acres	612.0
		30	NE	NE	IRR FS	39.0
			NW	NE	IRR FS	40.0
			SW	NE	IRR FS	40.0
			SE	NE	IRR FS	38.0
			NE	NW	IRR FS	40.0
			NW	NW	1 IRR FS	40.0
			SW	NW	2 IRR FS	40.0
			SE	NW	IRR FS	40.0
			NE	SW	IRR FS	37.0
			NW	SW	3 IRR FS	40.0
			SW	SW	4 IRR FS	38.0
			SE	SW	IRR FS	38.0
			NE	SE	IRR FS	40.0
			NW	SE	IRR FS	40.0
			SW	SE	IRR FS	38.0
			SE	SE	IRR FS	38.0
					Section Acres	626.0
		31	NE	NE	IRR FS	30.0
			NW	NE	IRR FS	40.0
			SW	NE	IRR FS	40.0
			SE	NE	IRR FS	40.0
			NE	NW	IRR FS	40.0
			SE	NW	IRR FS	40.0
			NE	SW	IRR FS	35.0
			SE	SW	IRR FS	8.0
			NE	SE	IRR FS	40.0
			NW	SE	IRR FS	40.0
			SW	SE	IRR FS	20.0
			SE	SE	IRR FS	36.0
					Section Acres	409.0
		32	NE	NE	IRR FS	11.0
			NW	NE	IRR FS	40.0
			SW	NE	IRR FS	35.0
			SE	NE	IRR FS	35.0
			NE	NW	IRR FS	40.0
			NW	NW	IRR FS	37.0
			SW	NW	IRR FS	37.0
			SE	NW	IRR FS	40.0
			NE	SW	IRR FS	40.0
			NW	SW	IRR FS	38.0

10. Place of Use: Continued

Township	Range	Section	1/4	of	1/4	Lot	Use	Acres
13S	22E	32	SW		SW		IRR FS	38.0
			SE		SW		IRR FS	37.0
			NE		SE		IRR FS	38.0
			NW		SE		IRR FS	40.0
			SW		SE		IRR FS	40.0
			SE		SE		IRR FS	24.0
Section Acres								570.0
		33	NE		NE		IRR FS	40.0
			NW		NE		IRR FS	38.0
			SW		NE		IRR FS	37.0
			SE		NE		IRR FS	39.0
			NE		NW		IRR FS	40.0
			NW		NW		IRR FS	39.0
			SW		NW		IRR FS	34.0
			SE		NW		IRR FS	38.0
			NE		SW		IRR FS	32.0
			NW		SW		IRR FS	34.0
			SW		SW		IRR FS	10.0
			SE		SW		IRR FS	12.0
			NE		SE		IRR FS	38.0
			NW		SE		IRR FS	38.0
		SW		SE		IRR FS	17.0	
		SE		SE		IRR FS	15.0	
Section Acres								501.0
		34	NE		NE		IRR FS	3.0
			NE		NW		IRR FS	34.0
			NW		NW		IRR FS	37.0
			SW		NW		IRR FS	30.0
			SE		NW		IRR FS	36.0
			NW		SW		IRR FS	15.0
			SW		SW		IRR FS	20.0
Section Acres								175.0
14S	22E	3	NE		NW	3	IRR FS	10.0
			NW		NW	4	IRR FS	18.0
			SW		NW		IRR FS	2.0
Section Acres								30.0
		4	NE		NE	1	IRR FS	10.0
			NW		NE	2	IRR FS	10.0
			SW		NE		IRR FS	10.0

10. Place of Use: Continued

Township	Range	Section	1/4 of 1/4	Lot	Use	Acres
14S	22E	4	SE NE		IRR FS	5.0
			NE NW	3	IRR FS	17.0
			NW NW	4	IRR FS	24.0
			SW NW		IRR FS	37.0
			SE NW		IRR FS	29.0
			NE SW		IRR FS	7.0
			NW SW		IRR FS	28.0
			NE SE		IRR FS	10.0
Section Acres						187.0
		5	NE NE	1	IRR FS	16.0
			NW NE	2	IRR FS	33.0
			SW NE		IRR FS	40.0
			SE NE		IRR FS	35.0
			NE NW	3	IRR FS	38.0
			NW NW	4	IRR FS	35.0
			SW NW		IRR FS	37.0
			SE NW		IRR FS	40.0
			NE SW		IRR FS	40.0
			NW SW		IRR FS	40.0
			SW SW		IRR FS	37.0
			SE SW		IRR FS	37.0
			NE SE		IRR FS	39.0
			NW SE		IRR FS	37.0
			SW SE		IRR FS	37.0
			SE SE		IRR FS	34.0
Section Acres						575.0
		6	NE NE	1	IRR FS	33.0
			NW NE	2	IRR FS	16.0
			SW NE		IRR FS	5.0
			SE NE		IRR FS	24.0
			NE SE		IRR FS	25.0
			SE SE		IRR FS	8.0
Section Acres						111.0
		7	NE NE		IRR FS	4.0
			SE NE		IRR FS	7.0
			NE SE		IRR FS	10.0
			SE SE		IRR FS	10.0
Section Acres						31.0
		8	NE NE		IRR FS	8.0

10. Place of Use: Continued

Township	Range	Section	1/4	of	1/4	Lot	Use	Acres
14S	22E	8	NW		NE		IRR FS	38.0
			SW		NE		IRR FS	39.0
			SE		NE		IRR FS	11.0
			NE		NW		IRR FS	38.0
			NW		NW		IRR FS	40.0
			SW		NW		IRR FS	37.0
			SE		NW		IRR FS	31.0
			NE		SW		IRR FS	38.0
			NW		SW		IRR FS	40.0
			SW		SW		IRR FS	38.0
			SE		SW		IRR FS	35.0
			NE		SE		IRR FS	2.0
			NW		SE		IRR FS	37.0
			SW		SE		IRR FS	20.0
							Section Acres	452.0
		17	NE		NW		IRR FS	33.0
			NW		NW		IRR FS	32.0
			SW		NW		IRR FS	20.0
			SE		NW		IRR FS	22.0
			NE		SW		IRR FS	19.0
			NW		SW		IRR FS	5.0
			SW		SW		IRR FS	2.0
							Section Acres	133.0
		18	NE		NE		IRR FS	12.0
			SE		SE		IRR FS	10.0
							Section Acres	22.0
		19	NE		NE		IRR FS	15.0
			NW		NE		IRR FS	10.0
							Section Acres	25.0
							Total Acres	27891.0

11. Place of use in counties: CASSIA

12. Do you own the property listed above as place of use? NO

13. Other Water Rights Used:  
SEE REMARKS

14. Remarks:

SYSTEM DESCRIPTION: THE CANAL CO. OWNS AND OPERATES OAKLEY RESEVOIR & THE CANAL SYSTEM. OAKLEY RESERVOIR STORES APPROX. 75,000 ACRE FEET OF WATER BEHIND OAKLEY DAM WHICH IS AN EARTHEN DAM WITH CONCRETE CORE. THE DAM IS APPROX. 1100' LONG, 150' HIGH, 750' WIDE AT THE BASE, AND 16' WIDE AT THE TOP. THE OUTLET WORKS CONSIST OF A 73" STEEL LINED OUTLET TUNNEL THRU THE RIGHT ABUTMENT WHICH DELIVERS TO THE MAIN CANAL. A SPILLWAY ON THE LEFT ABUTMENT IS NOT USED. THE HIGHLINE DIVERSION FROM THE MAIN CANAL IS APPROX. 250 YDS. BELOW THE OUTLET FROM THE DAM. THE MAXIMUM DELIVERY INTO THE HIGHLINE CANAL IS 4.0 CFS. THE MAIN CANAL SPLITS INTO THE EAST AND WEST CANALS APPROX. 1/4 MILE BELOW THE DAM. THE EAST CANAL HAS A CAPACITY OF 160 CFS AND THE WEST CANAL HAS A CAPACITY OF 160 CFS. BOTH OF THESE MAIN DELIVERY CANALS SERVICE THE LANDS VIA NUMEROUS LATERALS AND DITCHES. THESE CANALS AND DITCHES INTERCEPT COTTONWOOD AND LITTLE COTTONWOOD CREEKS AND UTILIZE THESE WATERS FOR DELIVERY IN THE SYSTEM. THE GOOSE CREEK DRAINAGE BELOW THE DAM HAS BEEN FARMED OVER AND PRESENTLY NO DIRECT CHANNEL EXISTS BELOW THE DAM TO THE SNAKE RIVER. ( NOTE THAT IN 1984 A TEMPORARY CHANNEL WAS CONSTRUCTED TO SAFELY PASS FLOOD WATERS FROM THE DAM TO THE SNAKE RIVER BUT PORTIONS OF THIS CHANNEL ON PRIVATE LAND HAVE SINCE BEEN FILLED. THE EMERGENCY CHANNEL CONSTRUCTED TO MURTAUGH LAKE AT THAT SAME TIME STILL EXISTS. )

\*\*\*\*\*  
THE LANDS SERVED BY THE OAKLEY CANAL CO. ARE PRIVATELY OWNED BY THE SHAREHOLDERS OF THE COMPANY. THESE SHAREHOLDERS ALSO HAVE PRIVATELY HELD WATER RIGHTS FROM GROUNDWATER AND OTHER SOURCES WHICH ALSO SUPPLY WATER TO SOME OF THE SAME LANDS SERVED BY THE OAKLEY CANAL CO.

\*\*\*\*\*  
THE WATER RIGHTS OF THE OAKLEY CANAL CO. ARE INCLUDED IN:  
A45-00093            A45-00094            A45-00132            A45-00133            A45-02040  
A45-12438            A45-12442            A45-12443            A45-12448            A45-12449  
A45-12455            A45-12457            A45-12749            A45-12750

\*\*\*\*\*  
THIS CLAIM IS BASED ON A COMBINATION OF STATUTORY CLAIMS AS FOLLOWS:

45-04230    3.10 CFS  
45-04231    1.09 CFS  
45-04232    2.14 CFS

THESE CLAIMS ARE FOR FLOWING ARTESIAN WELLS WHICH RUN YEAR ROUND INTO THE RESERVOIR AND THE WATERS ARE STORED AND USED FOR IRRIGATION THROUGHOUT THE CANAL SYSTEM.

\*\*\*\*\*  
SEE RECEIPT NO. S017751 FOR FEES TO ADD 6 ACRES.    jr    2/16/95

15. Basis of Claim: BENEFICIAL USE

16. Signature(s)

(a.) By signing below, I/We acknowledge that I/We have received, read and understand the form entitled "How you will receive notice in the Snake River Basin Adjudication." (b.) I/We do \_\_\_\_\_ do not \_\_\_\_\_ wish to receive and pay a small annual fee for monthly copies of the docket sheet.

Number of attachments: \_\_\_\_\_

**For Organizations:**

I do solemnly swear or affirm that I am President of Oakley Canal Co Organization, that I have signed the foregoing document in the space below as President of Oakley Canal Co Organization and that the statements contained in the foregoing document are true and correct.

Randy P. B.  
Signature of Authorized Agent  
President, O.C.C.  
Title and Organization  
4-21-99  
Date

State of Idaho )  
County of Cassia ) SS.

Subscribed and sworn (or affirmed) before me this 21<sup>st</sup> day of April 19 99

[Signature]  
Notary Public

Seal

Residing at Kinserly, ID  
My Commission Expires 6/30/2000

## REPORT OF FLOWING HOT WELLS ABOVE GOOSE CREEK RESERVOIR

By: Allen Merritt  
Date: March 23, 2001

In March of 1998 the Oakley Canal Company and Shoulder 3 Ranches, Inc. both filed similar requests for waiver of control devices on artesian wells upstream of Goose Creek Reservoir behind Oakley Dam. The basis for the waiver request is found in 42-1601; whereby, if artesian wells are reservoired such that waste is not committed, control gates may be dispensed with by obtaining consent of the director. On considering the request Norm Young asked that the region inspect the wells to determine their character.

In August of 1998 Gary Funderburg met with Walt Mullins with the Oakley Canal Company and they visited a portion of the wells. In November of 1998 Gary Funderburg met with Robert Whiteley with Shoulder 3 Ranches, Inc. and they visited other wells. The results of these inspections conflicted with the descriptions of the wells found in water right records. In March of 2001 further field review by Allen Merritt and Gary Funderburg were made to resolve the conflicting legal descriptions.

The attached two maps show the location of the six wells based on GPS and GIS data. Four wells are on Trapper Creek and two wells are on Goose Creek. A seventh well is reported to be in the Goose Creek Reservoir but it was not observed at any time by staff. GPS data generally locate the wells approximately 150 feet west of the locations shown on the maps. It is not know if this is due to poor satellite coverage in the canyons or poor gcdB and photo rectification. It was decided to locate the points to match the photos and quads which validates the partial decrees already issued.

Well #1 and Well #2 are in the SENE S05, T15S, R21E. The wells are claimed by the Oakley Canal Company (OCC) under A45-12448 and originally claimed under statutory claim 45-04230 for diversion to storage for irrigation. The claim file indicates that Well #1 to be a 5-5/8" X 852' well within SWNW S04 and Well #2 to be a 8" X 880' well within SENW S04. These two wells were reported to be 100 yards apart and drilled in 1921 for oil and gas exploration. Numerous springs were noted in the general area of these two wells.

Well #1 was observed with a 12" casing.  
The well was flowing approximately 20 gpm from out of the top of the casing and from seepage along side. No control of the flow from the well exists.



Well #2 was observed with an outside casing of 12" with an inside casing of 8". Water was flowing from between the casings estimated to be 25 gpm. No control of the flow of the well exists.



Well #2  
View looking South from the road.

Well #1

Well #3 is within the SWNW S34, T14S, R21E. The well is used by Antone Thompson at his fish facility under permit 45-07727 and also claimed by the OCC under A45-12457 which was originally claimed under statutory claim 45-04234 for diversion to storage for irrigation. The OCC claims the well is located in the NWSW S34, T14S, R21E. This well was modified by the OCC in 1998. The upper portion of the casing was added to and piped to the creek. Thompson then attached pipes to the OCC modification directing the flow to the fish facility. In 1999 the well flow was measured to be 0.64 cfs. There are extensive photographs and diagrams found in water right 45-07727 file for this well. This well was reported to be drilled in 1935 to a depth of 1038 feet as a drought well.



Well #3

Well #4 is within the NENE S34, T14S, R21E. The well is claimed by OCC under A45-12448 and originally claimed under statutory claim 45-04232 for diversion to storage for irrigation. Partial Decree 45-10459 in the name of Shoulder 3 Ranches Inc also covers use of the well for stockwater. The well is reported to be drilled in 1921 and is known as the "Nelson Well". It is reported to be drilled to a depth of 983 feet and was drilled for oil and gas exploration. At the time of our field visit the well was flowing approximately 15 to 20 gpm. The flow from the well is not controlled.



Well #4 is approximately 100 yards south of Trapper Creek.

Well #5 and Well #6 are in the Goose Creek Drainage. Both are located on the Whiteley "Day Canyon" Ranch.

Well #5 is on the west side of Goose Creek against the hillside within NENW S24, T15S, R21E. The well casing is in a concrete base and is covered by a large rock with water discharging beneath the rock into a springy area. Water from the springy area flows through a culvert into Goose Creek. It was measured to be 25 gpm through the culvert. This well is covered by partial decree 45-10457 in the name of Shoulder 3 Ranches Inc. for stockwater use with a priority of 1/1/1925.



Well #5 under rock.

Well #6 is on the east side of Goose Creek. This well is in a concrete base with a metal plate welded on the top. The diameter appears to be approximately 20 inches. A pipe discharges to the side of the concrete base into a ditch flowing north. The pipe discharge was measured to be 30 gpm. Well #6 is covered by partial decree 45-10458 in the name of Shoulder 3 Ranches Inc for stockwater use with a priority of 1/1/1925.

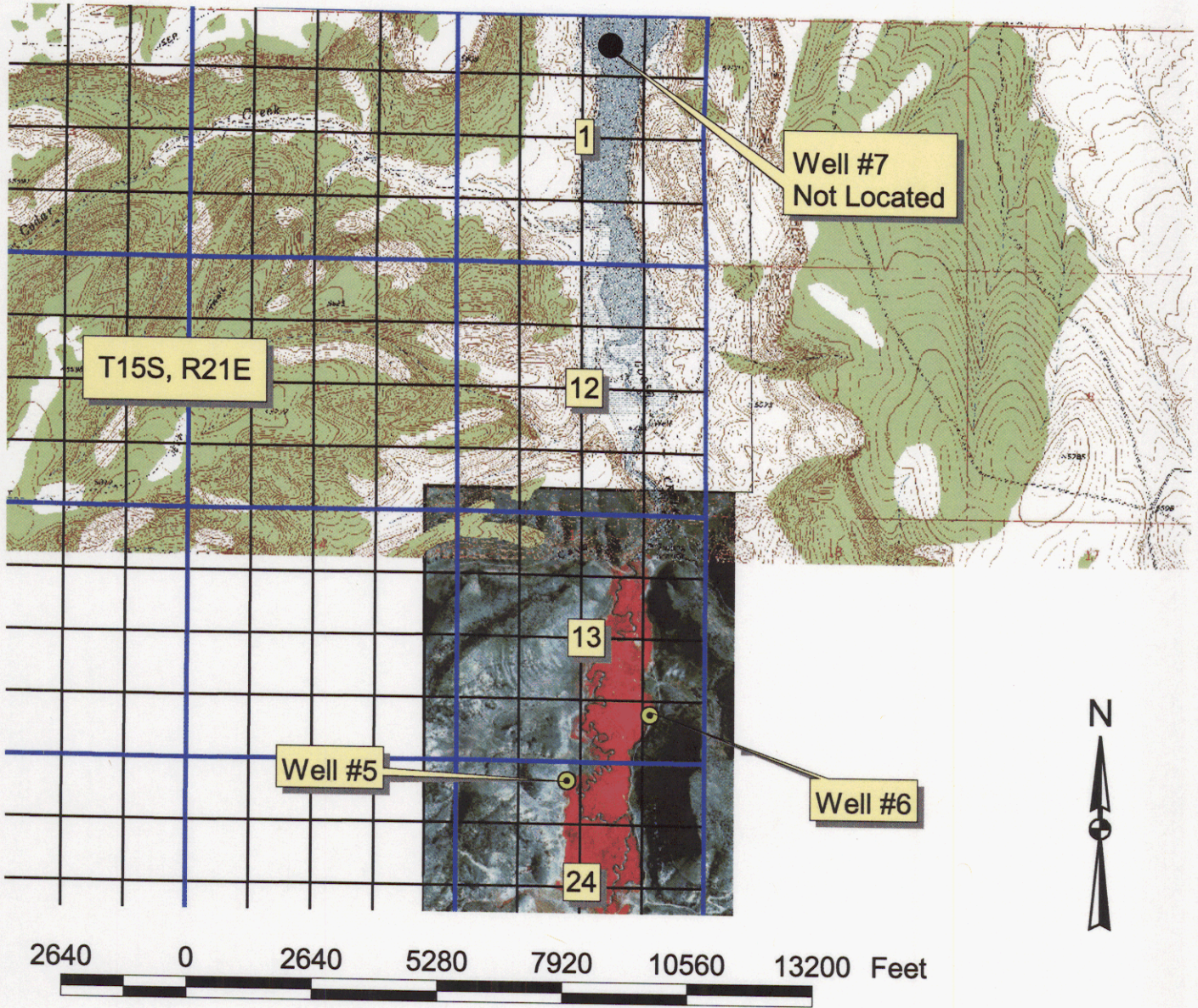
Based on review of the "Anderson Report" written in 1959 found in claim file A45-12448 and review of well logs from Chesley drilling dated in 1960 and 1961, I believe it is most likely these two wells were drilled in 1960 or 1961 for the Oakley Canal Company. The "Anderson Report" proposes drilling wells and Chesley's logs confirm that wells were drilled for the OCC. The purpose for the wells was to gain artesian water for storage in the reservoir. It is likely that Well #6 is Chesley's OCC well 2 and Well #5 is either Chesley's OCC well 3 or 4.

Note that there exist other artesian wells, which are operated by Carl Austin on Goose Creek above the Whiteley "Day Canyon" Ranch. During the inspection on 3/16/2001 we met Carl Austin and interviewed him about his knowledge of the flowing wells. He indicated that his three flowing wells all have valves. It is likely one of his wells is the "JD" well described in the "Anderson Report". The other wells may be associated with 1960 OCC wells. He indicated that the well claimed by OCC in SWNE S25 does not exist

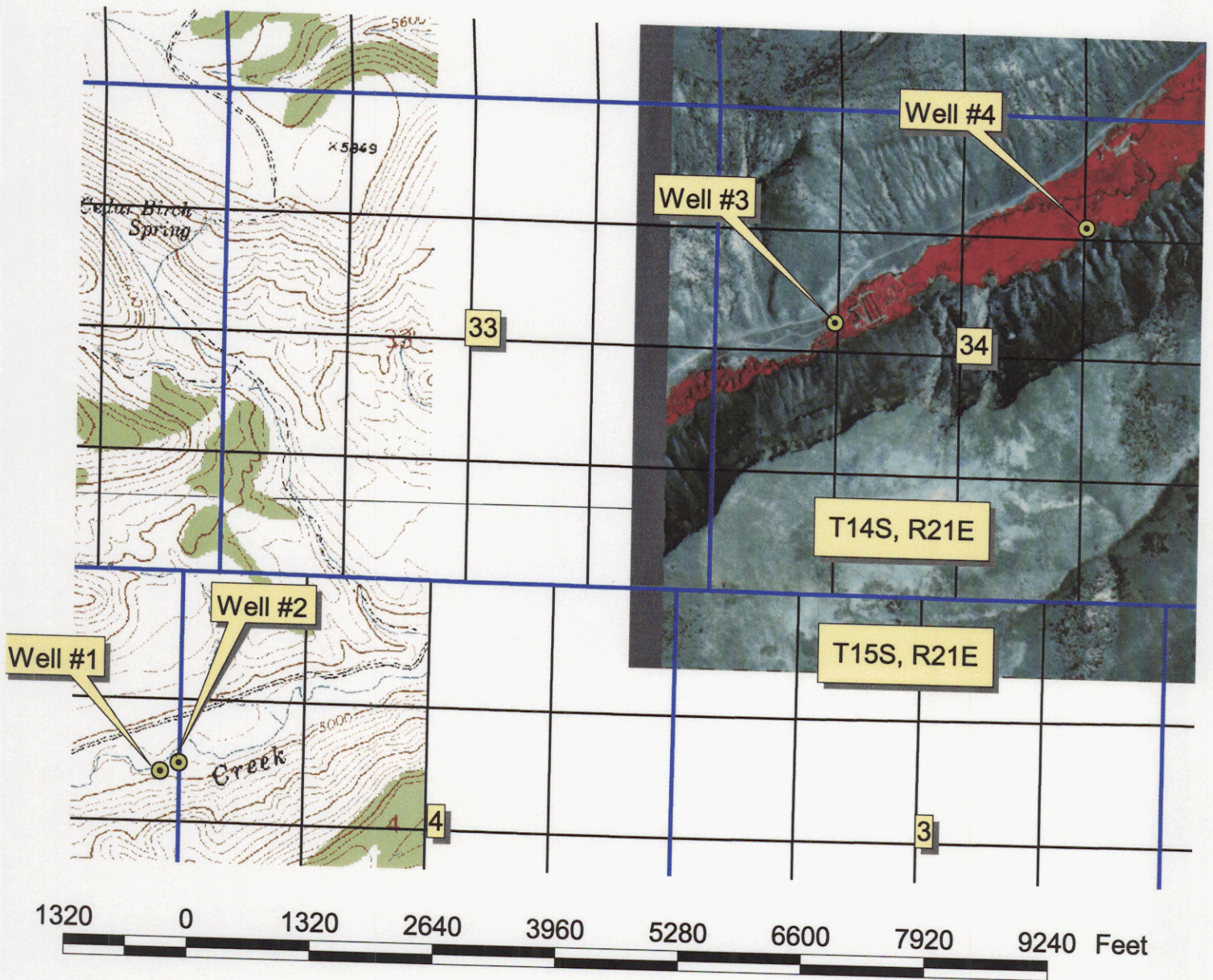
or the legal description is in error. He confirmed that there are two wells (one well and one spring) on the Whiteley "Day Canyon" Ranch. He confirmed that there exists a well in the Goose Creek Reservoir (Well #7). He indicated that it is only visible when the reservoir is near empty which may be the case later this year. He indicated that sometimes in the winter an ice-free spot in the reservoir could determine the location of the well if it is iced over. He also indicated that there is a well at the upper end of Goose Creek Reservoir that used to have a pump in it (Probably Chesley's OCC well 1). He indicated the pump has been removed and the well to his knowledge is not flowing.

In summary we confirmed the location of 6 uncontrolled artesian wells that flow into Goose Creek Reservoir. The wells augment natural flow of Trapper Creek and Goose Creek. These waters are used for stockwater, irrigation and those uses at the Thompson fish facility. The flows from the wells are significantly less than claimed.

# Flowing Hot Wells Goose Creek Area



# Flowing Hot Wells Trapper Creek Area





10. Place of Use:

Township	Range	Section	1/4	of	1/4	Lot	Use	Acres			
12S	21E	23	NE		NE		IRR	40.0			
			NW		NE		IRR	40.0			
			SW		NE		IRR	40.0			
			SE		NE		IRR	40.0			
			NE		NW		IRR	40.0			
			NW		NW		IRR	40.0			
			SW		NW		IRR	40.0			
			SE		NW		IRR	40.0			
			NE		SW		IRR	40.0			
			NW		SW		IRR	40.0			
			SW		SW		IRR	40.0			
			SE		SW		IRR	40.0			
			NE		SE		IRR	40.0			
			NW		SE		IRR	40.0			
			SW		SE		IRR	40.0			
			SE		SE		IRR	40.0			
										Section Acres	640.0
					24	NE		NE		IRR	39.0
						NW		NE		IRR	39.0
						SW		NE		IRR	39.0
			SE		NE		IRR	39.0			
			NE		NW		IRR	39.0			
			NW		NW		IRR	39.0			
			SW		NW		IRR	39.0			
			SE		NW		IRR	39.0			
			NE		SW		IRR	38.0			
			NW		SW		IRR	39.0			
			SW		SW		IRR	39.0			
			SE		SW		IRR	38.0			
			NE		SE		IRR	39.0			
			NW		SE		IRR	40.0			
			SW		SE		IRR	40.0			
			SE		SE		IRR	39.0			
							Section Acres	624.0			
		25	NE		NE		IRR	40.0			
			NW		NE		IRR	40.0			
			SW		NE		IRR	40.0			
			SE		NE		IRR	40.0			
			NE		SE		IRR	40.0			
			NW		SE		IRR	40.0			
			SW		SE		IRR	40.0			
			SE		SE		IRR	40.0			

10. Place of Use: Continued

Township	Range	Section	1/4	of 1/4	Lot	Use	Acres
			Section Acres				320.0
		36	NE	SW		IRR	39.0
			NW	SW		IRR	39.0
			SW	SW		IRR	39.0
			SE	SW		IRR	39.0
			NE	SE		IRR	38.0
			NW	SE		IRR	39.0
			SW	SE		IRR	39.0
			SE	SE		IRR	38.0
			Section Acres				310.0
	22E	17	NE	NE		IRR	40.0
			NW	NE		IRR	40.0
			SW	NE		IRR	40.0
			SE	NE		IRR	40.0
			NE	NW		IRR	38.0
			NW	NW		IRR	39.0
			SW	NW		IRR	39.0
			SE	NW		IRR	38.0
			NE	SW		IRR	38.0
			NW	SW		IRR	39.0
			SW	SW		IRR	39.0
			SE	SW		IRR	38.0
			NE	SE		IRR	36.0
			NW	SE		IRR	36.0
			SW	SE		IRR	36.0
			SE	SE		IRR	36.0
			Section Acres				612.0
		19	NE	NE		IRR	39.0
			NW	NE		IRR	39.0
			SW	NE		IRR	38.0
			SE	NE		IRR	38.0
			NE	NW		IRR	39.0
			NW	NW	1	IRR	39.0
			SW	NW	2	IRR	40.0
			SE	NW		IRR	40.0
			NE	SW		IRR	40.0
			NW	SW	3	IRR	40.0
			SW	SW	4	IRR	40.0
			SE	SW		IRR	40.0
			NE	SE		IRR	39.0
			NW	SE		IRR	39.0

10. Place of Use: Continued

Township	Range	Section	1/4	of	1/4	Lot	Use	Acres
12S	22E	19	SW		SE		IRR	39.0
			SE		SE		IRR	39.0
Section Acres								628.0
		20	NE		NW		IRR	37.0
			NW		NW		IRR	39.0
			SW		NW		IRR	39.0
			SE		NW		IRR	37.0
			NE		SW		IRR	39.0
			NW		SW		IRR	39.0
			SW		SW		IRR	39.0
			SE		SW		IRR	39.0
Section Acres								308.0
		22	NE		SE		IRR	6.0
			NW		SE		IRR	6.0
			SW		SE		IRR	6.0
			SE		SE		IRR	6.0
Section Acres								24.0
		23	NE		NE		IRR	6.0
			NW		NE		IRR	6.0
			SW		NE		IRR	6.0
			SE		NE		IRR	6.0
			NE		SW		IRR	6.0
			NW		SW		IRR	6.0
			SW		SW		IRR	6.0
			SE		SW		IRR	6.0
			NE		SE		IRR	6.0
			NW		SE		IRR	6.0
			SW		SE		IRR	6.0
			SE		SE		IRR	6.0
Section Acres								72.0
		26	NE		NE		IRR	40.0
			NW		NE		IRR	6.0
			SW		NE		IRR	6.0
			SE		NE		IRR	40.0
			NE		NW		IRR	6.0
			NW		NW		IRR	6.0
			SW		NW		IRR	6.0
			SE		NW		IRR	6.0
			NE		SW		IRR	40.0

10. Place of Use: Continued

Township	Range	Section	1/4	of	1/4	Lot	Use	Acres
12S	22E	26	NW		SW		IRR	39.0
			SW		SW		IRR	39.0
			SE		SW		IRR	40.0
			NE		SE		IRR	6.0
			NW		SE		IRR	5.0
			SW		SE		IRR	6.0
			SE		SE		IRR	5.0
		27	NE		NE		IRR	21.0
			NW		NW		IRR	18.0
			NE		SW		IRR	40.0
			NW		SW		IRR	40.0
			SW		SW		IRR	37.0
			SE		SW		IRR	20.0
			NE		SE		IRR	35.0
			NW		SE		IRR	40.0
			SW		SE		IRR	34.0
			SE		SE		IRR	34.0
							Section Acres	319.0
		28	SE		NE		IRR	30.0
			NW		NW		IRR	10.0
			SW		NW		IRR	12.0
			NE		SW		IRR	32.0
			NW		SW		IRR	40.0
			SW		SW		IRR	40.0
			SE		SW		IRR	40.0
			NE		SE		IRR	30.0
			SW		SE		IRR	30.0
			SE		SE		IRR	40.0
							Section Acres	304.0
		29	NE		NE		IRR	40.0
			NW		NE		IRR	25.0
			SW		NE		IRR	28.0
			SE		NE		IRR	40.0
			NE		NW		IRR	40.0
			NW		NW		IRR	40.0
			SW		NW		IRR	40.0
			SE		NW		IRR	40.0
			NE		SW		IRR	40.0
			NW		SW		IRR	40.0
			SW		SW		IRR	40.0

10. Place of Use: Continued

Township	Range	Section	1/4	of	1/4	Lot	Use	Acres	
12S	22E	29	SE		SW		IRR	40.0	
			NE		SE		IRR	30.0	
			NW		SE		IRR	30.0	
			SW		SE		IRR	30.0	
			SE		SE		IRR	30.0	
			Section Acres						573.0
		30	NE		NE		IRR	38.0	
			NW		NE		IRR	40.0	
			SW		NE		IRR	40.0	
			SE		NE		IRR	38.0	
			NE		NW		IRR	40.0	
			NW		NW	1	IRR	40.0	
			SW		NW	2	IRR	40.0	
			SE		NW		IRR	40.0	
			NE		SW		IRR	40.0	
			NW		SW	3	IRR	40.0	
			SW		SW	4	IRR	40.0	
			SE		SW		IRR	40.0	
			NE		SE		IRR	39.0	
			NW		SE		IRR	39.0	
			SW		SE		IRR	39.0	
			SE		SE		IRR	36.0	
			Section Acres						629.0
		31	NE		NE		IRR	30.0	
			NW		NE		IRR	36.0	
			SW		NE		IRR	37.0	
			SE		NE		IRR	39.0	
			NE		NW		IRR	40.0	
			NW		NW	1	IRR	40.0	
			SW		NW	2	IRR	39.0	
			SE		NW		IRR	40.0	
			NE		SW		IRR	40.0	
			NW		SW	3	IRR	40.0	
			SW		SW	4	IRR	38.0	
			SE		SW		IRR	38.0	
			NE		SE		IRR	40.0	
			NW		SE		IRR	32.0	
			SW		SE		IRR	32.0	
			SE		SE		IRR	36.0	
			Section Acres						597.0
		32	NE		NE		IRR	39.0	

10. Place of Use: Continued

Township	Range	Section	1/4	of	1/4	Lot	Use	Acres
12S	22E	32	NW		NE		IRR	25.0
			SW		NE		IRR	25.0
			SE		NE		IRR	34.0
			NE		NW		IRR	40.0
			NW		NW		IRR	26.0
			SW		NW		IRR	35.0
			SE		NW		IRR	39.0
			NE		SW		IRR	40.0
			NW		SW		IRR	37.0
			SW		SW		IRR	35.0
			SE		SW		IRR	37.0
			NE		SE		IRR	40.0
			NW		SE		IRR	37.0
			SW		SE		IRR	36.0
			SE		SE		IRR	39.0
		33	NE		NE		IRR	40.0
			NW		NE		IRR	38.0
			SW		NE		IRR	38.0
			SE		NE		IRR	39.0
			NE		NW		IRR	40.0
			NW		NW		IRR	40.0
			SW		NW		IRR	38.0
			SE		NW		IRR	38.0
			NE		SW		IRR	40.0
			NW		SW		IRR	40.0
			SW		SW		IRR	38.0
			SE		SW		IRR	38.0
			NE		SE		IRR	40.0
			NW		SE		IRR	38.0
			SW		SE		IRR	34.0
			SE		SE		IRR	39.0
							Section Acres	618.0
		34	NE		NE		IRR	38.0
			NW		NE		IRR	40.0
			SW		NE		IRR	40.0
			SE		NE		IRR	40.0
			NE		NW		IRR	39.0
			NW		NW		IRR	40.0
			SW		NW		IRR	40.0
			SE		NW		IRR	40.0
			NE		SW		IRR	40.0
			NW		SW		IRR	40.0

10. Place of Use: Continued

Township	Range	Section	1/4	of	1/4	Lot	Use	Acres
12S	22E	34	SW		SW		IRR	39.0
			SE		SW		IRR	39.0
			NE		SE		IRR	40.0
			NW		SE		IRR	40.0
			SW		SE		IRR	39.0
			SE		SE		IRR	39.0
Section Acres								633.0
		35	NE		NE		IRR	38.0
			NW		NE		IRR	40.0
			SW		NE		IRR	40.0
			SE		NE		IRR	38.0
			NE		NW		IRR	40.0
			NW		NW		IRR	40.0
			SW		NW		IRR	39.0
			SE		NW		IRR	40.0
			NE		SW		IRR	40.0
			NW		SW		IRR	40.0
			SW		SW		IRR	38.0
			SE		SW		IRR	39.0
			NE		SE		IRR	40.0
			NW		SE		IRR	40.0
		SW		SE		IRR	39.0	
		SE		SE		IRR	39.0	
Section Acres								630.0
13S	21E	1	NE		NE	1	IRR	39.0
			NW		NE	2	IRR	39.0
			SW		NE		IRR	39.0
			SE		NE		IRR	39.0
			NE		NW	3	IRR	38.0
			NW		NW	4	IRR	39.0
			SW		NW		IRR	39.0
			SE		NW		IRR	38.0
Section Acres								310.0
		25	NE		SE		IRR	20.0
			NW		SE		IRR	20.0
			SW		SE		IRR	20.0
			SE		SE		IRR	20.0
Section Acres								80.0
		36	NE		NW		IRR	39.0

10. Place of Use: Continued

Township	Range	Section	1/4	of	1/4	Lot	Use	Acres
13S	21E	36	NW		NW		IRR	38.0
			SW		NW		IRR	37.0
			SE		NW		IRR	37.0
Section Acres								151.0
	22E	1	NW		NW	4	IRR	40.0
			SW		NW		IRR	40.0
			NW		SW		IRR	40.0
			SW		SW		IRR	40.0
Section Acres								160.0
		2	NE		NE	1	IRR	40.0
			NW		NE	2	IRR	40.0
			SW		NE		IRR	40.0
			SE		NE		IRR	40.0
			NE		NW	3	IRR	40.0
			NW		NW	4	IRR	40.0
			SW		NW		IRR	40.0
			SE		NW		IRR	40.0
			NE		SW		IRR	40.0
			NW		SW		IRR	40.0
			SW		SW		IRR	40.0
			SE		SW		IRR	40.0
			NE		SE		IRR	40.0
			NW		SE		IRR	40.0
			SW		SE		IRR	40.0
			SE		SE		IRR	40.0
Section Acres								640.0
		3	NE		NE	1	IRR	38.0
			NW		NE	2	IRR	40.0
			SW		NE		IRR	40.0
			SE		NE		IRR	40.0
			NE		NW	3	IRR	40.0
			NW		NW	4	IRR	40.0
			SW		NW		IRR	38.0
			SE		NW		IRR	40.0
			NE		SW		IRR	38.0
			NW		SW		IRR	37.0
			SW		SW		IRR	38.0
			SE		SW		IRR	40.0
			NE		SE		IRR	39.0
			NW		SE		IRR	40.0
			SW		SE		IRR	40.0

10. Place of Use: Continued

Township	Range	Section	1/4 of	1/4	Lot	Use	Acres
13S	22E	3	SE	SE		IRR	39.0
Section Acres							627.0
		4	NE	NE	1	IRR	31.0
			NW	NE	2	IRR	31.0
			SW	NE		IRR	31.0
			SE	NE		IRR	31.0
			NE	NW	3	IRR	40.0
			NW	NW	4	IRR	39.0
			SW	NW		IRR	39.0
			SE	NW		IRR	40.0
			NE	SW		IRR	40.0
			NW	SW		IRR	39.0
			SW	SW		IRR	39.0
			SE	SW		IRR	39.0
			NE	SE		IRR	38.0
			NW	SE		IRR	38.0
			SW	SE		IRR	38.0
			SE	SE		IRR	38.0
Section Acres							591.0
		5	NE	NE	1	IRR	39.0
			NW	NE	2	IRR	35.0
			SW	NE		IRR	35.0
			SE	NE		IRR	40.0
			NE	NW	3	IRR	40.0
			NW	NW	4	IRR	29.0
			SW	NW		IRR	31.0
			SE	NW		IRR	39.0
			NE	SW		IRR	39.0
			NW	SW		IRR	31.0
			SW	SW		IRR	39.0
			SE	SW		IRR	39.0
			NE	SE		IRR	39.0
			NW	SE		IRR	33.0
			SW	SE		IRR	37.0
			SE	SE		IRR	35.0
Section Acres							580.0
		6	NE	NE	1	IRR	36.0
			NW	NE	2	IRR	39.0
			SW	NE		IRR	39.0
			SE	NE		IRR	37.0
			NE	NW	3	IRR	40.0

10. Place of Use: Continued

Township	Range	Section	1/4	of	1/4	Lot	Use	Acres	
13S	22E	6	NW		NW	4	IRR	40.0	
			SW		NW	5	IRR	39.0	
			SE		NW		IRR	39.0	
			NE		SW		IRR	40.0	
			NW		SW	6	IRR	40.0	
			SW		SW	7	IRR	40.0	
			SE		SW		IRR	40.0	
			NE		SE		IRR	32.0	
			NW		SE		IRR	39.0	
			SW		SE		IRR	40.0	
			SE		SE		IRR	38.0	
			Section Acres						618.0
		7	NE		NE		IRR	39.0	
			NW		NE		IRR	39.0	
			SW		NE		IRR	30.0	
			SE		NE		IRR	35.0	
			NE		NW		IRR	40.0	
			NW		NW	1	IRR	22.0	
			SW		NW	2	IRR	22.0	
			SE		NW		IRR	40.0	
			NE		SW		IRR	40.0	
			NW		SW	3	IRR	40.0	
			SW		SW	4	IRR	40.0	
			SE		SW		IRR	40.0	
			NE		SE		IRR	39.0	
			NW		SE		IRR	40.0	
			SW		SE		IRR	39.0	
			SE		SE		IRR	37.0	
			Section Acres						582.0
		8	NE		NE		IRR	32.0	
			SE		NE		IRR	32.0	
			NE		NW		IRR	40.0	
			NW		NW		IRR	37.0	
			SW		NW		IRR	37.0	
			SE		NW		IRR	29.0	
			NE		SW		IRR	29.0	
			NW		SW		IRR	38.0	
			SW		SW		IRR	39.0	
			NE		SE		IRR	38.0	
			Section Acres						351.0
		9	NE		NE		IRR	40.0	

10. Place of Use: Continued

Township	Range	Section	1/4	of	1/4	Lot	Use	Acres
13S	22E	9	NW		NE		IRR	31.0
			SW		NE		IRR	40.0
			SE		NE		IRR	40.0
			NE		NW		IRR	38.0
			NW		NW		IRR	38.0
			SW		NW		IRR	31.0
			SE		NW		IRR	39.0
			NE		SW		IRR	39.0
			NW		SW		IRR	37.0
			SW		SW		IRR	39.0
			SE		SW		IRR	39.0
			NE		SE		IRR	40.0
			NW		SE		IRR	40.0
			SW		SE		IRR	39.0
			SE		SE		IRR	39.0
			Section Acres					609.0
		10	NE		NE		IRR	40.0
			NW		NE		IRR	40.0
			SW		NE		IRR	31.0
			SE		NE		IRR	40.0
			NE		NW		IRR	40.0
			NW		NW		IRR	37.0
			SW		NW		IRR	40.0
			SE		NW		IRR	39.0
			NE		SW		IRR	40.0
			NW		SW		IRR	40.0
			SW		SW		IRR	40.0
			SE		SW		IRR	40.0
			NE		SE		IRR	40.0
			NW		SE		IRR	33.0
			SW		SE		IRR	38.0
			SE		SE		IRR	20.0
			Section Acres					598.0
		11	NE		NE		IRR	30.0
			NW		NE		IRR	40.0
			SW		NE		IRR	20.0
			SE		NE		IRR	40.0
			NE		NW		IRR	40.0
			NW		NW		IRR	40.0
			SW		NW		IRR	31.0
			SE		NW		IRR	25.0
			NE		SW		IRR	35.0
			NW		SW		IRR	15.0

10. Place of Use: Continued

Township	Range	Section	1/4	of	1/4	Lot	Use	Acres		
13S	22E	11	SW		SW		IRR	24.0		
			SE		SW		IRR	37.0		
			NE		SE		IRR	40.0		
			NW		SE		IRR	26.0		
			SW		SE		IRR	26.0		
					Section Acres				469.0	
				12	NW		NW		IRR	40.0
					SW		NW		IRR	40.0
					NW		SW		IRR	6.0
					Section Acres				86.0	
				14	NE		NW		IRR	40.0
					NW		NW		IRR	40.0
					SW		NW		IRR	40.0
					SE		NW		IRR	40.0
					Section Acres				160.0	
				15	NE		NE		IRR	40.0
					NW		NE		IRR	38.0
					SW		NE		IRR	38.0
					SE		NE		IRR	40.0
					NE		NW		IRR	32.0
					NW		NW		IRR	34.0
		SW			NW		IRR	34.0		
		SE			NW		IRR	34.0		
		NE			SW		IRR	35.0		
		NW			SW		IRR	35.0		
		SW			SW		IRR	34.0		
		SE			SW		IRR	34.0		
		NE			SE		IRR	32.0		
		NW			SE		IRR	31.0		
		SW		SE		IRR	32.0			
		SE		SE		IRR	32.0			
			Section Acres				555.0			
		16	NE		NE		IRR	38.0		
			NW		NE		IRR	38.0		
			SW		NE		IRR	38.0		
			SE		NE		IRR	38.0		
			NE		NW		IRR	38.0		
			NW		NW		IRR	38.0		
		SW		NW		IRR	31.0			

10. Place of Use: Continued

Township	Range	Section	1/4	of	1/4	Lot	Use	Acres	
13S	22E	16	SE		NW		IRR	40.0	
			NE		SW		IRR	38.0	
			NW		SW		IRR	38.0	
			SW		SW		IRR	38.0	
			SE		SW		IRR	38.0	
			NE		SE		IRR	38.0	
			NW		SE		IRR	25.0	
			SW		SE		IRR	35.0	
			SE		SE		IRR	30.0	
			Section Acres						579.0
		17	NE		NE		IRR	39.0	
			NW		NE		IRR	30.0	
			SW		NE		IRR	33.0	
			SE		NE		IRR	40.0	
			NE		NW		IRR	37.0	
			NW		NW		IRR	38.0	
			SW		NW		IRR	20.0	
			SE		NW		IRR	30.0	
			NE		SW		IRR	39.0	
			NW		SW		IRR	37.0	
			SW		SW		IRR	26.0	
			SE		SW		IRR	38.0	
			NE		SE		IRR	40.0	
			NW		SE		IRR	37.0	
			SW		SE		IRR	38.0	
			SE		SE		IRR	40.0	
			Section Acres						562.0
		18	NE		NE		IRR	38.0	
			NW		NE		IRR	40.0	
			SW		NE		IRR	40.0	
			SE		NE		IRR	38.0	
			NE		NW		IRR	40.0	
			NW		NW	1	IRR	40.0	
			SW		NW	2	IRR	40.0	
			SE		NW		IRR	40.0	
			NE		SW		IRR	40.0	
			NW		SW	3	IRR	36.0	
			SW		SW	4	IRR	32.0	
			SE		SW		IRR	31.0	
			NE		SE		IRR	39.0	
			NW		SE		IRR	39.0	
			SW		SE		IRR	39.0	
			SE		SE		IRR	31.0	

10. Place of Use: Continued

Township	Range	Section	1/4 of 1/4	Lot	Use	Acres
					Section Acres	603.0
		19	NE	NE	IRR	39.0
			NW	NE	IRR	37.0
			SW	NE	IRR	40.0
			SE	NE	IRR	40.0
			NE	NW	IRR	30.0
			SE	NW	IRR	30.0
			NE	SW	IRR	31.0
			NW	SW	IRR	30.0
			SW	SW	IRR	38.0
			SE	SW	IRR	38.0
			NE	SE	IRR	37.0
			NW	SE	IRR	39.0
			SW	SE	IRR	38.0
			SE	SE	IRR	35.0
					Section Acres	502.0
		20	NE	NE	IRR	38.0
			NW	NE	IRR	38.0
			SW	NE	IRR	38.0
			SE	NE	IRR	38.0
			NE	NW	IRR	37.0
			NW	NW	IRR	25.0
			SW	NW	IRR	37.0
			SE	NW	IRR	37.0
			NE	SW	IRR	37.0
			NW	SW	IRR	38.0
			SW	SW	IRR	39.0
			SE	SW	IRR	30.0
			NE	SE	IRR	37.0
			NW	SE	IRR	38.0
			SW	SE	IRR	37.0
			SE	SE	IRR	32.0
					Section Acres	576.0
		21	NE	NE	IRR	39.0
			NW	NE	IRR	38.0
			SW	NE	IRR	39.0
			SE	NE	IRR	37.0
			NE	NW	IRR	40.0
			NW	NW	IRR	40.0
			SW	NW	IRR	38.0
			SE	NW	IRR	37.0

10. Place of Use: Continued

Township	Range	Section	1/4	of	1/4	Lot	Use	Acres	
13S	22E	21	NE		SW		IRR	39.0	
			NW		SW		IRR	38.0	
			SW		SW		IRR	39.0	
			SE		SW		IRR	37.0	
			NE		SE		IRR	36.0	
			NW		SE		IRR	39.0	
			SW		SE		IRR	37.0	
			SE		SE		IRR	38.0	
			Section Acres						611.0
		22	NE		NE		IRR	32.0	
			NW		NE		IRR	32.0	
			SW		NE		IRR	32.0	
			SE		NE		IRR	32.0	
			NE		NW		IRR	39.0	
			NW		NW		IRR	38.0	
			SW		NW		IRR	40.0	
			SE		NW		IRR	40.0	
			NE		SW		IRR	36.0	
			NW		SW		IRR	37.0	
			SW		SW		IRR	37.0	
			SE		SW		IRR	40.0	
			NE		SE		IRR	30.0	
			NW		SE		IRR	30.0	
			SW		SE		IRR	30.0	
			SE		SE		IRR	30.0	
			Section Acres						555.0
		27	NE		NE		IRR	10.0	
			NW		NE		IRR	30.0	
			SW		NE		IRR	30.0	
			SE		NE		IRR	10.0	
			NE		NW		IRR	36.0	
			NW		NW		IRR	36.0	
			SW		NW		IRR	37.0	
			SE		NW		IRR	39.0	
			NE		SW		IRR	40.0	
			NW		SW		IRR	37.0	
			SW		SW		IRR	35.0	
			SE		SW		IRR	35.0	
			NE		SE		IRR	40.0	
			SE		SE		IRR	40.0	

10. Place of Use: Continued

Township	Range	Section	1/4	of 1/4	Lot	Use	Acres
			Section Acres				455.0
		28	NE	NE		IRR	39.0
			NW	NE		IRR	38.0
			SW	NE		IRR	37.0
			SE	NE		IRR	35.0
			NE	NW		IRR	37.0
			NW	NW		IRR	40.0
			SW	NW		IRR	40.0
			SE	NW		IRR	38.0
			NE	SW		IRR	38.0
			NW	SW		IRR	39.0
			SW	SW		IRR	37.0
			SE	SW		IRR	37.0
			NE	SE		IRR	40.0
			NW	SE		IRR	40.0
			SW	SE		IRR	33.0
			SE	SE		IRR	34.0
			Section Acres				602.0
		29	NE	NE		IRR	37.0
			NW	NE		IRR	40.0
			SW	NE		IRR	40.0
			SE	NE		IRR	37.0
			NE	NW		IRR	39.0
			NW	NW		IRR	32.0
			SW	NW		IRR	40.0
			SE	NW		IRR	39.0
			NE	SW		IRR	39.0
			NW	SW		IRR	38.0
			SW	SW		IRR	38.0
			SE	SW		IRR	40.0
			NE	SE		IRR	38.0
			NW	SE		IRR	39.0
			SW	SE		IRR	38.0
			SE	SE		IRR	38.0
			Section Acres				612.0
		30	NE	NE		IRR	39.0
			NW	NE		IRR	40.0
			SW	NE		IRR	40.0
			SE	NE		IRR	38.0
			NE	NW		IRR	40.0
			NW	NW	1	IRR	40.0

10. Place of Use: Continued

Township	Range	Section	1/4	of	1/4	Lot	Use	Acres
13S	22E	30	SW		NW	2	IRR	40.0
			SE		NW		IRR	40.0
			NE		SW		IRR	37.0
			NW		SW	3	IRR	40.0
			SW		SW	4	IRR	38.0
			SE		SW		IRR	38.0
			NE		SE		IRR	40.0
			NW		SE		IRR	40.0
			SW		SE		IRR	38.0
			SE		SE		IRR	38.0
			Section Acres					626.0
		31	NE		NE		IRR	30.0
			NW		NE		IRR	40.0
			SW		NE		IRR	40.0
			SE		NE		IRR	40.0
			NE		NW		IRR	40.0
			SE		NW		IRR	40.0
			NE		SW		IRR	35.0
			SE		SW		IRR	8.0
			NE		SE		IRR	40.0
			NW		SE		IRR	40.0
			SW		SE		IRR	20.0
			SE		SE		IRR	36.0
			Section Acres					409.0
		32	NE		NE		IRR	11.0
			NW		NE		IRR	40.0
			SW		NE		IRR	35.0
			SE		NE		IRR	35.0
			NE		NW		IRR	40.0
			NW		NW		IRR	37.0
			SW		NW		IRR	37.0
			SE		NW		IRR	40.0
			NE		SW		IRR	40.0
			NW		SW		IRR	38.0
			SW		SW		IRR	38.0
			SE		SW		IRR	37.0
			NE		SE		IRR	38.0
			NW		SE		IRR	40.0
			SW		SE		IRR	40.0
			SE		SE		IRR	24.0

10. Place of Use: Continued

Township	Range	Section	1/4	of 1/4	Lot	Use	Acres
Section Acres							570.0
		33	NE	NE		IRR	40.0
			NW	NE		IRR	38.0
			SW	NE		IRR	37.0
			SE	NE		IRR	39.0
			NE	NW		IRR	40.0
			NW	NW		IRR	39.0
			SW	NW		IRR	34.0
			SE	NW		IRR	38.0
			NE	SW		IRR	32.0
			NW	SW		IRR	34.0
			SW	SW		IRR	10.0
			SE	SW		IRR	12.0
			NE	SE		IRR	38.0
			NW	SE		IRR	38.0
			SW	SE		IRR	17.0
			SE	SE		IRR	15.0
Section Acres							501.0
		34	NE	NE		IRR	3.0
			NE	NW		IRR	34.0
			NW	NW		IRR	37.0
			SW	NW		IRR	30.0
			SE	NW		IRR	36.0
			NW	SW		IRR	15.0
			SW	SW		IRR	20.0
Section Acres							175.0
14S	22E	3	NE	NW	3	IRR	10.0
			NW	NW	4	IRR	18.0
			SW	NW		IRR	2.0
Section Acres							30.0
		4	NE	NE	1	IRR	10.0
			NW	NE	2	IRR	10.0
			SW	NE		IRR	10.0
			SE	NE		IRR	5.0
			NE	NW	3	IRR	17.0
			NW	NW	4	IRR	24.0
			SW	NW		IRR	37.0
			SE	NW		IRR	29.0
			NE	SW		IRR	7.0

10. Place of Use: Continued

Township	Range	Section	1/4	of	1/4	Lot	Use	Acres
14S	22E	4	NW		SW		IRR	28.0
			NE		SE		IRR	10.0
Section Acres								187.0
		5	NE		NE	1	IRR	16.0
			NW		NE	2	IRR	33.0
			SW		NE		IRR	40.0
			SE		NE		IRR	35.0
			NE		NW	3	IRR	38.0
			NW		NW	4	IRR	35.0
			SW		NW		IRR	37.0
			SE		NW		IRR	40.0
			NE		SW		IRR	40.0
			NW		SW		IRR	40.0
			SW		SW		IRR	37.0
			SE		SW		IRR	37.0
			NE		SE		IRR	39.0
			NW		SE		IRR	37.0
			SW		SE		IRR	37.0
			SE		SE		IRR	34.0
Section Acres								575.0
		6	NE		NE	1	IRR	33.0
			NW		NE	2	IRR	16.0
			SW		NE		IRR	5.0
			SE		NE		IRR	24.0
			NE		SE		IRR	25.0
			SE		SE		IRR	8.0
Section Acres								111.0
		7	NE		NE		IRR	4.0
			SE		NE		IRR	7.0
			NE		SE		IRR	10.0
			SE		SE		IRR	10.0
Section Acres								31.0
		8	NE		NE		IRR	8.0
			NW		NE		IRR	38.0
			SW		NE		IRR	39.0
			SE		NE		IRR	11.0
			NE		NW		IRR	38.0
			NW		NW		IRR	40.0
			SW		NW		IRR	37.0

10. Place of Use: Continued

Township	Range	Section	1/4 of	1/4	Lot	Use	Acres			
14S	22E	8	SE	NW		IRR	31.0			
			NE	SW		IRR	38.0			
			NW	SW		IRR	40.0			
			SW	SW		IRR	38.0			
			SE	SW		IRR	35.0			
			NE	SE		IRR	2.0			
			NW	SE		IRR	37.0			
			SW	SE		IRR	20.0			
			Section Acres							452.0
					17	NE	NW		IRR	33.0
			NW	NW		IRR	32.0			
			SW	NW		IRR	20.0			
			SE	NW		IRR	22.0			
			NE	SW		IRR	19.0			
			NW	SW		IRR	5.0			
Section Acres							131.0			
		18	NE	NE		IRR	12.0			
Section Acres							12.0			
Total Acres							25335.0			

11. Place of use in counties: CASSIA

12. Do you own the property listed above as place of use? NO

13. Other Water Rights Used:  
SEE REMARKS

14. Remarks:

SYSTEM DESCRIPTION: THE CANAL CO. OWNS AND OPERATES OAKLEY RESEVOIR & THE CANAL SYSTEM. OAKLEY RESERVOIR STORES APPROX. 75,000 ACRE FEET OF WATER BEHIND OAKLEY DAM WHICH IS AN EARTHEN DAM WITH CONCRETE CORE. THE DAM IS APPROX. 1100' LONG, 150' HIGH, 750' WIDE AT THE BASE, AND 16' WIDE AT THE TOP. THE OUTLET WORKS CONSIST OF A 73" STEEL LINED OUTLET TUNNEL THRU THE RIGHT ABUTMENT WHICH DELIVERS TO THE MAIN CANAL. A SPILLWAY ON THE LEFT ABUTMENT IS NOT USED. THE HIGHLINE DIVERSION FROM THE MAIN CANAL IS APPROX. 250 YDS. BELOW THE OUTLET FROM THE DAM. THE MAXIMUM DELIVERY INTO THE HIGHLINE CANAL IS 4.0 CFS. THE MAIN CANAL SPLITS INTO THE EAST AND WEST CANALS APPROX. 1/4 MILE BELOW THE DAM. THE EAST CANAL HAS A CAPACITY OF 160 CFS AND THE WEST

14. Remarks: Continued

CANAL HAS A CAPACITY OF 160 CFS. BOTH OF THESE MAIN DELIVERY CANALS SERVICE THE LANDS VIA NUMEROUS LATERALS AND DITCHES. THESE CANALS AND DITCHES INTERCEPT COTTONWOOD AND LITTLE COTTONWOOD CREEKS AND UTILIZE THESE WATERS FOR DELIVERY IN THE SYSTEM. THE GOOSE CREEK DRAINAGE BELOW THE DAM HAS BEEN FARMED OVER AND PRESENTLY NO DIRECT CHANNEL EXISTS BELOW THE DAM TO THE SNAKE RIVER. ( NOTE THAT IN 1984 A TEMPORARY CHANNEL WAS CONSTRUCTED TO SAFELY PASS FLOOD WATERS FROM THE DAM TO THE SNAKE RIVER BUT PORTIONS OF THIS CHANNEL ON PRIVATE LAND HAVE SINCE BEEN FILLED. THE EMERGENCY CHANNEL CONSTRUCTED TO MURTAUGH LAKE AT THAT SAME TIME STILL EXISTS. )

\*\*\*\*\*  
THE LANDS SERVED BY THE OAKLEY CANAL CO. ARE PRIVATELY OWNED BY THE SHAREHOLDERS OF THE COMPANY. THESE SHAREHOLDERS ALSO HAVE PRIVATELY HELD WATER RIGHTS FROM GROUNDWATER AND OTHER SOURCES WHICH ALSO SUPPLY WATER TO SOME OF THE SAME LANDS SERVED BY THE OAKLEY CANAL CO.

\*\*\*\*\*  
THE WATER RIGHTS OF THE OAKLEY CANAL CO. ARE INCLUDED IN:  
A45-00093            A45-00094            A45-00132            A45-00133            A45-02040  
A45-12438            A45-12442            A45-12443            A45-12448            A45-12449  
A45-12455            A45-12457            A45-12749            A45-12750

\*\*\*\*\*  
THIS CLAIM IS BASED ON A COMBINATION OF STATUTORY CLAIMS AS FOLLOWS:  
45-04230      3.10 CFS  
45-04231      1.09 CFS  
45-04232      2.14 CFS

THESE CLAIMS ARE FOR FLOWING ARTESIAN WELLS WHICH RUN YEAR ROUND INTO THE RESERVOIR AND THE WATERS ARE STORED AND USED FOR IRRIGATION THROUGHOUT THE CANAL SYSTEM.

15. Basis of Claim: BENEFICIAL USE

16. Signature(s)

(a.) By signing below, I/We acknowledge that I/We have received, read and understand the form entitled "How you will receive notice in the Snake River Basin Adjudication." (b.) I/We do \_\_\_\_\_ do not X wish to receive and pay a small annual fee for monthly copies of the docket sheet.

Number of attachments: \_\_\_\_\_

**For Organizations:**

I do solemnly swear or affirm that I am Vice President of Cable Canal Company, that I have signed the foregoing document in the space below as Vice President of Cable Canal Company and that the statements contained in the foregoing document are true and correct.

John B. Meritt  
Signature of Authorized Agent  
Vice President - Cable Canal Co  
Title and Organization  
2/15/95  
Date

State of Idaho )  
County of Cassia ) SS.

Subscribed and sworn (or affirmed) before me this 15 day of February 19 95

Sharon Funder  
Notary Public

Seal

Residing at Cable, Idaho  
My Commission Expires 3/10/2000

**RECEIPT**  
 For Monies Paid  
 to the  
 Idaho Department of Water Resources

Receipt No: S017751

Date: 2/16/1995  
 Time: 10:36:09

Received  
 From: OAKLEY CANAL CO.

Type of Payment	Program A cct		Amount
ADJUDICATION FEE (AMEND CLAIMS)	41503	337 1155	6.00
COPY & MAILING CHARGE	64100	229 21 1760	5.00
			11.00
CHECK	1993	Total	\$

Water Right Numbers

A45-02040	A45-00094	A45-00133	A45-12442	A45-12448
A45-12455	A45-12749	A45-12457	A45-12438	A45-00093
A45-12443	A45-12750	A45-00132	A45-12449	-

Region: SOUTHERN

Signature: *Jeanie Robertson*

IN THE DISTRICT COURT OF THE FIFTH JUDICIAL DISTRICT OF THE STATE OF IDAHO,  
 IN AND FOR THE COUNTY OF TWIN FALLS

IN RE THE GENERAL ADJUDICATION  
 OF RIGHTS TO THE USE OF WATER FROM  
 THE SNAKE RIVER BASIN WATER SYSTEM.

CIVIL CASE NUMBER: 39576

Ident. Number: **A45-12448**  
 Date Received: 9/ 6/1989  
 Receipt No: S009065  
 Received By: SCOTT B. J.

**AMENDED NOTICE OF CLAIM TO A WATER RIGHT  
 ACQUIRED UNDER STATE LAW AMENDED**

1. Name: OAKLEY CANAL CO. 208-862-3356  
 Address: P.O. BOX 207  
 OAKLEY ID 83346

2. Date of Priority: JAN 1, 1921

3. Source: GROUNDWATER Trib. to:

4. Point of Diversion:

Township	Range	Section	1/4 of	1/4 of	1/4 of	Lot	County
14S	21E	34		NE	NE		CASSIA
	22E	19	SW	NE	NE	R	CASSIA
15S	21E	4		SW	NW		CASSIA
		25		SE	NW		CASSIA
				SW	NE		CASSIA

5. Description of diverting works:  
 (SEE REMARKS)

6. Water is used for the following purposes:

Purpose	From	To	C.F.S.	(or)	A.F.A.
DIVERSION TO STORAGE	01/01	12/31	6.330		
IRRIGATION STORAGE	01/01	12/31			75000.00
IRRIGATION FROM STORAGE	03/15	11/15			75000.00

7. Total Quantity Appropriated is:  
 6.330 C.F.S. (and/or) A.F.A.

8. Total consumptive use is 74460.0 Acre Feet Per Annum.

9. Non-irrigation uses:  
 NONE

**MICROFILMED**  
**NOV 17 1994**

10. Place of Use:

Township	Range	Section	1/4	of	1/4	Lot	Use	Acres
12S	21E	23	NE		NE		IRR	40.0
			NW		NE		IRR	40.0
			SW		NE		IRR	40.0
			SE		NE		IRR	40.0
			NE		NW		IRR	40.0
			NW		NW		IRR	40.0
			SW		NW		IRR	40.0
			SE		NW		IRR	40.0
			NE		SW		IRR	40.0
			NW		SW		IRR	40.0
			SW		SW		IRR	40.0
			SE		SW		IRR	40.0
			NE		SE		IRR	40.0
			NW		SE		IRR	40.0
			SW		SE		IRR	40.0
			SE		SE		IRR	40.0
							Section Acres	640.0
		24	NE		NE		IRR	39.0
			NW		NE		IRR	39.0
			SW		NE		IRR	39.0
			SE		NE		IRR	39.0
			NE		NW		IRR	39.0
			NW		NW		IRR	39.0
			SW		NW		IRR	39.0
			SE		NW		IRR	39.0
			NE		SW		IRR	38.0
			NW		SW		IRR	39.0
			SW		SW		IRR	39.0
			SE		SW		IRR	38.0
			NE		SE		IRR	39.0
			NW		SE		IRR	40.0
			SW		SE		IRR	40.0
			SE		SE		IRR	39.0
							Section Acres	624.0
		25	NE		NE		IRR	40.0
			NW		NE		IRR	40.0
			SW		NE		IRR	40.0
			SE		NE		IRR	40.0
			NE		SE		IRR	40.0
			NW		SE		IRR	40.0
			SW		SE		IRR	40.0
			SE		SE		IRR	40.0

MICROFILMED  
 NOV 02 1994

10. Place of Use: Continued

Township Range Section 1/4 of 1/4 Lot Use Acres

Section Acres 320.0

36	NE	SW	IRR	39.0
	NW	SW	IRR	39.0
	SW	SW	IRR	39.0
	SE	SW	IRR	39.0
	NE	SE	IRR	38.0
	NW	SE	IRR	39.0
	SW	SE	IRR	39.0
	SE	SE	IRR	38.0

Section Acres 310.0

22E	17	NE	NE	IRR	40.0
		NW	NE	IRR	40.0
		SW	NE	IRR	40.0
		SE	NE	IRR	40.0
		NE	NW	IRR	38.0
		NW	NW	IRR	39.0
		SW	NW	IRR	39.0
		SE	NW	IRR	38.0
		NE	SW	IRR	38.0
		NW	SW	IRR	39.0
		SW	SW	IRR	39.0
		SE	SW	IRR	38.0
		NE	SE	IRR	36.0
		NW	SE	IRR	36.0
		SW	SE	IRR	36.0
		SE	SE	IRR	36.0

Section Acres 612.0

19	NE	NE	IRR	39.0	
	NW	NE	IRR	39.0	
	SW	NE	IRR	38.0	
	SE	NE	IRR	38.0	
	NE	NW	IRR	39.0	
	NW	NW	1	IRR	39.0
	SW	NW	2	IRR	40.0
	SE	NW		IRR	40.0
	NE	SW		IRR	40.0
	NW	SW	3	IRR	40.0
	SW	SW	4	IRR	40.0
	SE	SW		IRR	
	NE	SE		IRR	39.0
	NW	SE		IRR	39.0
	SW	SE		IRR	39.0

**MICROFILMED**  
**NOV 07 1994**

10. Place of Use: Continued

Township 12S	Range 22E	Section 19	1/4 SE	of 1/4 SE	Lot	Use IRR	Acres 39.0
						Section Acres	628.0
		20	NE	NW		IRR	37.0
			NW	NW		IRR	39.0
			SW	NW		IRR	39.0
			SE	NW		IRR	37.0
			NE	SW		IRR	39.0
			NW	SW		IRR	39.0
			SW	SW		IRR	39.0
			SE	SW		IRR	39.0
						Section Acres	308.0
		22	NE	SE		IRR	6.0
			NW	SE		IRR	6.0
			SW	SE		IRR	6.0
			SE	SE		IRR	6.0
						Section Acres	24.0
		23	NE	NE		IRR	6.0
			NW	NE		IRR	6.0
			SW	NE		IRR	6.0
			SE	NE		IRR	6.0
			NE	SW		IRR	6.0
			NW	SW		IRR	6.0
			SW	SW		IRR	6.0
			SE	SW		IRR	6.0
			NE	SE		IRR	6.0
			NW	SE		IRR	6.0
			SW	SE		IRR	6.0
			SE	SE		IRR	6.0
						Section Acres	72.0
		26	NE	NE		IRR	40.0
			NW	NE		IRR	6.0
			SW	NE		IRR	6.0
			SE	NE		IRR	40.0
			NE	NW		IRR	6.0
			NW	NW		IRR	6.0
			SW	NW		IRR	6.0
			SE	NW		IRR	6.0
			NE	SW		IRR	40.0
			NW	SW		IRR	39.0
			SW	SW		IRR	39.0

MICROFILMED  
NOV 02 1994

10. Place of Use: Continued

Township	Range	Section	1/4	of	1/4	Lot	Use	Acres
12S	22E	26	SE		SW		IRR	40.0
			NE		SE		IRR	6.0
			NW		SE		IRR	5.0
			SW		SE		IRR	6.0
			SE		SE		IRR	5.0
Section Acres								296.0
		27	NE		NE		IRR	21.0
			NW		NW		IRR	18.0
			NE		SW		IRR	40.0
			NW		SW		IRR	40.0
			SW		SW		IRR	37.0
			SE		SW		IRR	20.0
			NE		SE		IRR	35.0
			NW		SE		IRR	40.0
			SW		SE		IRR	34.0
			SE		SE		IRR	34.0
Section Acres								319.0
		28	SE		NE		IRR	30.0
			NW		NW		IRR	10.0
			SW		NW		IRR	12.0
			NE		SW		IRR	32.0
			NW		SW		IRR	40.0
			SW		SW		IRR	40.0
			SE		SW		IRR	40.0
			NE		SE		IRR	30.0
			SW		SE		IRR	30.0
			SE		SE		IRR	40.0
Section Acres								304.0
		29	NE		NE		IRR	40.0
			NW		NE		IRR	25.0
			SW		NE		IRR	28.0
			SE		NE		IRR	40.0
			NE		NW		IRR	40.0
			NW		NW		IRR	40.0
			SW		NW		IRR	40.0
			SE		NW		IRR	40.0
			NE		SW		IRR	40.0
			NW		SW		IRR	40.0
			SW		SW		IRR	40.0
			SE		SW		IRR	40.0
			NE		SE		IRR	30.0
			NW		SE		IRR	30.0

MICROFILMED  
NOV 02 1994

10. Place of Use: Continued

Township	Range	Section	1/4 of 1/4	1/4	Lot	Use	Acres
12S	22E	29	SW	SE		IRR	30.0
			SE	SE		IRR	30.0
Section Acres							573.0
		30	NE	NE		IRR	38.0
			NW	NE		IRR	40.0
			SW	NE		IRR	40.0
			SE	NE		IRR	38.0
			NE	NW		IRR	40.0
			NW	NW	1	IRR	40.0
			SW	NW	2	IRR	40.0
			SE	NW		IRR	40.0
			NE	SW		IRR	40.0
			NW	SW	3	IRR	40.0
			SW	SW	4	IRR	40.0
			SE	SW		IRR	40.0
			NE	SE		IRR	39.0
			NW	SE		IRR	39.0
			SW	SE		IRR	39.0
			SE	SE		IRR	36.0
Section Acres							629.0
		31	NE	NE		IRR	30.0
			NW	NE		IRR	36.0
			SW	NE		IRR	37.0
			SE	NE		IRR	39.0
			NE	NW		IRR	40.0
			NW	NW	1	IRR	40.0
			SW	NW	2	IRR	39.0
			SE	NW		IRR	40.0
			NE	SW		IRR	40.0
			NW	SW	3	IRR	40.0
			SW	SW	4	IRR	38.0
			SE	SW		IRR	38.0
			NE	SE		IRR	40.0
			NW	SE		IRR	32.0
			SW	SE		IRR	32.0
			SE	SE		IRR	36.0
Section Acres							597.0
		32	NE	NE		IRR	39.0
			NW	NE		IRR	25.0
			SW	NE		IRR	25.0
			SE	NE		IRR	34.0
			NE	NW		IRR	40.0

MICROFILMED  
NOV 12 1994

10. Place of Use: Continued

Township	Range	Section	1/4	of	1/4	Lot	Use	Acres	
12S	22E	32	NW		NW		IRR	26.0	
			SW		NW		IRR	35.0	
			SE		NW		IRR	39.0	
			NE		SW		IRR	40.0	
			NW		SW		IRR	37.0	
			SW		SW		IRR	35.0	
			SE		SW		IRR	37.0	
			NE		SE		IRR	40.0	
			NW		SE		IRR	37.0	
			SW		SE		IRR	36.0	
			SE		SE		IRR	39.0	
			Section Acres						564.0
		33	NE		NE		IRR	40.0	
			NW		NE		IRR	38.0	
			SW		NE		IRR	38.0	
			SE		NE		IRR	39.0	
			NE		NW		IRR	40.0	
			NW		NW		IRR	40.0	
			SW		NW		IRR	38.0	
			SE		NW		IRR	38.0	
			NE		SW		IRR	40.0	
			NW		SW		IRR	40.0	
			SW		SW		IRR	38.0	
			SE		SW		IRR	38.0	
			NE		SE		IRR	40.0	
			NW		SE		IRR	38.0	
			SW		SE		IRR	34.0	
			SE		SE		IRR	39.0	
			Section Acres						618.0
		34	NE		NE		IRR	38.0	
			NW		NE		IRR	40.0	
			SW		NE		IRR	40.0	
			SE		NE		IRR	40.0	
			NE		NW		IRR	39.0	
			NW		NW		IRR	40.0	
			SW		NW		IRR	40.0	
			SE		NW		IRR	40.0	
			NE		SW		IRR	40.0	
			NW		SW		IRR	40.0	
			SW		SW		IRR	39.0	
			SE		SW		IRR	39.0	
			NE		SE		IRR	40.0	
			NW		SE		IRR	40.0	
			SW		SE		IRR	39.0	

MICROFILMED  
NOV 02 1994

10. Place of Use: Continued

Township	Range	Section	1/4 of	1/4	Lot	Use	Acres
12S	22E	34	SE	SE		IRR	39.0
Section Acres							633.0
		35	NE	NE		IRR	38.0
			NW	NE		IRR	40.0
			SW	NE		IRR	40.0
			SE	NE		IRR	38.0
			NE	NW		IRR	40.0
			NW	NW		IRR	40.0
			SW	NW		IRR	39.0
			SE	NW		IRR	40.0
			NE	SW		IRR	40.0
			NW	SW		IRR	40.0
			SW	SW		IRR	38.0
			SE	SW		IRR	39.0
			NE	SE		IRR	40.0
			NW	SE		IRR	40.0
			SW	SE		IRR	39.0
			SE	SE		IRR	39.0
Section Acres							630.0
13S	21E	1	NE	NE	1	IRR	39.0
			NW	NE	2	IRR	39.0
			SW	NE		IRR	39.0
			SE	NE		IRR	39.0
			NE	NW	3	IRR	38.0
			NW	NW	4	IRR	39.0
			SW	NW		IRR	39.0
			SE	NW		IRR	38.0
Section Acres							310.0
		25	NE	SE		IRR	20.0
			NW	SE		IRR	20.0
			SW	SE		IRR	20.0
			SE	SE		IRR	20.0
Section Acres							80.0
		36	NE	NW		IRR	39.0
			NW	NW		IRR	38.0
			SW	NW		IRR	37.0
			SE	NW		IRR	37.0

MICROFILMED  
NOV 02 1994

10. Place of Use: Continued

Township	Range	Section	1/4	of 1/4	Lot	Use	Acres
			Section Acres				151.0
	22E	1	NW	NW	4	IRR	40.0
			SW	NW		IRR	40.0
			NW	SW		IRR	40.0
			SW	SW		IRR	40.0
			Section Acres				160.0
		2	NE	NE	1	IRR	40.0
			NW	NE	2	IRR	40.0
			SW	NE		IRR	40.0
			SE	NE		IRR	40.0
			NE	NW	3	IRR	40.0
			NW	NW	4	IRR	40.0
			SW	NW		IRR	40.0
			SE	NW		IRR	40.0
			NE	SW		IRR	40.0
			NW	SW		IRR	40.0
			SW	SW		IRR	40.0
			SE	SW		IRR	40.0
			NE	SE		IRR	40.0
			NW	SE		IRR	40.0
			SW	SE		IRR	40.0
			SE	SE		IRR	40.0
			Section Acres				640.0
		3	NE	NE	1	IRR	38.0
			NW	NE	2	IRR	40.0
			SW	NE		IRR	40.0
			SE	NE		IRR	40.0
			NE	NW	3	IRR	40.0
			NW	NW	4	IRR	40.0
			SW	NW		IRR	38.0
			SE	NW		IRR	40.0
			NE	SW		IRR	38.0
			NW	SW		IRR	37.0
			SW	SW		IRR	38.0
			SE	SW		IRR	40.0
			NE	SE		IRR	39.0
			NW	SE		IRR	40.0
			SW	SE		IRR	40.0
			SE	SE		IRR	39.0

MICROFILMED  
NOV 02 1994

10. Place of Use: Continued

Township	Range	Section	1/4 of 1/4	Lot	Use	Acres
					Section Acres	627.0
		4	NE	NE	1	IRR 31.0
			NW	NE	2	IRR 31.0
			SW	NE		IRR 31.0
			SE	NE		IRR 31.0
			NE	NW	3	IRR 40.0
			NW	NW	4	IRR 39.0
			SW	NW		IRR 39.0
			SE	NW		IRR 40.0
			NE	SW		IRR 40.0
			NW	SW		IRR 39.0
			SW	SW		IRR 39.0
			SE	SW		IRR 39.0
			NE	SE		IRR 38.0
			NW	SE		IRR 38.0
			SW	SE		IRR 38.0
			SE	SE		IRR 38.0
					Section Acres	591.0
		5	NE	NE	1	IRR 39.0
			NW	NE	2	IRR 35.0
			SW	NE		IRR 35.0
			SE	NE		IRR 40.0
			NE	NW	3	IRR 40.0
			NW	NW	4	IRR 29.0
			SW	NW		IRR 31.0
			SE	NW		IRR 39.0
			NE	SW		IRR 39.0
			NW	SW		IRR 31.0
			SW	SW		IRR 39.0
			SE	SW		IRR 39.0
			NE	SE		IRR 39.0
			NW	SE		IRR 33.0
			SW	SE		IRR 37.0
			SE	SE		IRR 35.0
					Section Acres	580.0
		6	NE	NE	1	IRR 36.0
			NW	NE	2	IRR 39.0
			SW	NE		IRR 39.0
			SE	NE		IRR 37.0
			NE	NW	3	IRR 40.0
			NW	NW	4	IRR 40.0
			SW	NW	5	IRR 39.0

MICROFILMED  
NOV 02 1994

10. Place of Use: Continued

Township	Range	Section	1/4	of	1/4	Lot	Use	Acres	
13S	22E	6	SE		NW		IRR	39.0	
			NE		SW		IRR	40.0	
			NW		SW	6	IRR	40.0	
			SW		SW	7	IRR	40.0	
			SE		SW		IRR	40.0	
			NE		SE		IRR	32.0	
			NW		SE		IRR	39.0	
			SW		SE		IRR	40.0	
			SE		SE		IRR	38.0	
			Section Acres						618.0
		7	NE		NE		IRR	39.0	
			NW		NE		IRR	39.0	
			SW		NE		IRR	30.0	
			SE		NE		IRR	35.0	
			NE		NW		IRR	40.0	
			NW		NW	1	IRR	22.0	
			SW		NW	2	IRR	22.0	
			SE		NW		IRR	40.0	
			NE		SW		IRR	40.0	
			NW		SW	3	IRR	40.0	
			SW		SW	4	IRR	40.0	
			SE		SW		IRR	40.0	
			NE		SE		IRR	39.0	
			NW		SE		IRR	40.0	
			SW		SE		IRR	39.0	
			SE		SE		IRR	37.0	
			Section Acres						582.0
		8	NE		NE		IRR	32.0	
			SE		NE		IRR	32.0	
			NE		NW		IRR	40.0	
			NW		NW		IRR	37.0	
			SW		NW		IRR	37.0	
			SE		NW		IRR	29.0	
			NE		SW		IRR	29.0	
			NW		SW		IRR	38.0	
			SW		SW		IRR	39.0	
			NE		SE		IRR	38.0	
			Section Acres						351.0
		9	NE		NE		IRR		
			NW		NE		IRR	31.0	
			SW		NE		IRR	40.0	
			SE		NE		IRR	40.0	

**MICROFILMED**  
**NOV 02 1994**

10. Place of Use: Continued

Township	Range	Section	1/4	of	1/4	Lot	Use	Acres
13S	22E	9	NE		NW		IRR	38.0
			NW		NW		IRR	38.0
			SW		NW		IRR	31.0
			SE		NW		IRR	39.0
			NE		SW		IRR	39.0
			NW		SW		IRR	37.0
			SW		SW		IRR	39.0
			SE		SW		IRR	39.0
			NE		SE		IRR	40.0
			NW		SE		IRR	40.0
			SW		SE		IRR	39.0
			SE		SE		IRR	39.0
					Section Acres			609.0
		10	NE		NE		IRR	40.0
			NW		NE		IRR	40.0
			SW		NE		IRR	31.0
			SE		NE		IRR	40.0
			NE		NW		IRR	40.0
			NW		NW		IRR	37.0
			SW		NW		IRR	40.0
			SE		NW		IRR	39.0
			NE		SW		IRR	40.0
			NW		SW		IRR	40.0
			SW		SW		IRR	40.0
			SE		SW		IRR	40.0
			NE		SE		IRR	40.0
			NW		SE		IRR	33.0
			SW		SE		IRR	38.0
			SE		SE		IRR	20.0
					Section Acres			598.0
		11	NE		NE		IRR	30.0
			NW		NE		IRR	40.0
			SW		NE		IRR	20.0
			NE		NW		IRR	40.0
			NW		NW		IRR	40.0
			SW		NW		IRR	31.0
			SE		NW		IRR	25.0
			NE		SW		IRR	35.0
			NW		SW		IRR	15.0
			SW		SW		IRR	24.0
			SE		SW		IRR	37.0
			NE		SE		IRR	40.0
			NW		SE		IRR	26.0
			SW		SE		IRR	26.0

MICROFILMED  
NOV 27 1994

10. Place of Use: Continued

Township	Range	Section	1/4 of	1/4	Lot	Use	Acres
13S	22E	11	SE	SE		IRR	40.0
Section Acres							469.0
		12	SW	NW		IRR	40.0
			NW	SW		IRR	40.0
Section Acres							80.0
		14	NE	NW		IRR	40.0
			NW	NW		IRR	40.0
			SW	NW		IRR	40.0
			SE	NW		IRR	40.0
Section Acres							160.0
		15	NE	NE		IRR	40.0
			NW	NE		IRR	38.0
			SW	NE		IRR	38.0
			SE	NE		IRR	40.0
			NE	NW		IRR	32.0
			NW	NW		IRR	34.0
			SW	NW		IRR	34.0
			SE	NW		IRR	34.0
			NE	SW		IRR	35.0
			NW	SW		IRR	35.0
			SW	SW		IRR	34.0
			SE	SW		IRR	34.0
			NE	SE		IRR	32.0
			NW	SE		IRR	31.0
			SW	SE		IRR	32.0
			SE	SE		IRR	32.0
Section Acres							555.0
		16	NE	NE		IRR	38.0
			NW	NE		IRR	38.0
			SW	NE		IRR	38.0
			SE	NE		IRR	38.0
			NE	NW		IRR	38.0
			NW	NW		IRR	38.0
			SW	NW		IRR	31.0
			SE	NW		IRR	40.0
			NE	SW		IRR	38.0
			NW	SW		IRR	38.0
			SW	SW		IRR	38.0
			SE	SW		IRR	38.0
			NE	SE		IRR	38.0

MICROFILMED  
NOV 02 1994

10. Place of Use: Continued

Township	Range	Section	1/4	of	1/4	Lot	Use	Acres
13S	22E	16	NW		SE		IRR	25.0
			SW		SE		IRR	35.0
			SE		SE		IRR	30.0
			Section Acres					579.0
		17	NE		NE		IRR	39.0
			NW		NE		IRR	30.0
			SW		NE		IRR	33.0
			SE		NE		IRR	40.0
			NE		NW		IRR	37.0
			NW		NW		IRR	38.0
			SW		NW		IRR	20.0
			SE		NW		IRR	30.0
			NE		SW		IRR	39.0
			NW		SW		IRR	37.0
			SW		SW		IRR	26.0
			SE		SW		IRR	38.0
			NE		SE		IRR	40.0
			NW		SE		IRR	37.0
			SW		SE		IRR	38.0
			SE		SE		IRR	40.0
			Section Acres					562.0
		18	NE		NE		IRR	38.0
			NW		NE		IRR	40.0
			SW		NE		IRR	40.0
			SE		NE		IRR	38.0
			NE		NW		IRR	40.0
			NW		NW	1	IRR	40.0
			SW		NW	2	IRR	40.0
			SE		NW		IRR	40.0
			NE		SW		IRR	40.0
			NW		SW	3	IRR	36.0
			SW		SW	4	IRR	32.0
			SE		SW		IRR	31.0
			NE		SE		IRR	39.0
			NW		SE		IRR	39.0
			SW		SE		IRR	39.0
			SE		SE		IRR	31.0
			Section Acres					603.0
		19	NE		NE		IRR	39.0
			NW		NE		IRR	37.0
			SW		NE		IRR	40.0
			SE		NE		IRR	40.0

MICROFILMED  
NOV 02 1994

10. Place of Use: Continued

Township	Range	Section	1/4	of	1/4	Lot	Use	Acres
13S	22E	19	NE		NW		IRR	30.0
			SE		NW		IRR	30.0
			NE		SW		IRR	31.0
			NW		SW	3	IRR	30.0
			SW		SW	4	IRR	38.0
			SE		SW		IRR	38.0
			NE		SE		IRR	37.0
			NW		SE		IRR	39.0
			SW		SE		IRR	38.0
			SE		SE		IRR	35.0

Section Acres 502.0

20	NE	NE	IRR	38.0
	NW	NE	IRR	38.0
	SW	NE	IRR	38.0
	SE	NE	IRR	38.0
	NE	NW	IRR	37.0
	NW	NW	IRR	25.0
	SW	NW	IRR	37.0
	SE	NW	IRR	37.0
	NE	SW	IRR	37.0
	NW	SW	IRR	38.0
	SW	SW	IRR	39.0
	SE	SW	IRR	30.0
	NE	SE	IRR	37.0
	NW	SE	IRR	38.0
	SW	SE	IRR	37.0
	SE	SE	IRR	32.0

Section Acres 576.0

21	NE	NE	IRR	39.0
	NW	NE	IRR	38.0
	SW	NE	IRR	39.0
	SE	NE	IRR	37.0
	NE	NW	IRR	40.0
	NW	NW	IRR	40.0
	SW	NW	IRR	38.0
	SE	NW	IRR	37.0
	NE	SW	IRR	39.0
	NW	SW	IRR	38.0
	SW	SW	IRR	39.0
	SE	SW	IRR	37.0
	NE	SE	IRR	36.0
	NW	SE	IRR	39.0
	SW	SE	IRR	37.0
	SE	SE	IRR	38.0

MICROFILMED  
NOV 12 1994

10. Place of Use: Continued

Township	Range	Section	1/4	of	1/4	Lot	Use	Acres
			Section Acres					611.0
		22	NE	NE			IRR	32.0
			NW	NE			IRR	32.0
			SW	NE			IRR	32.0
			SE	NE			IRR	32.0
			NE	NW			IRR	39.0
			NW	NW			IRR	38.0
			SW	NW			IRR	40.0
			SE	NW			IRR	40.0
			NE	SW			IRR	36.0
			NW	SW			IRR	37.0
			SW	SW			IRR	37.0
			SE	SW			IRR	40.0
			NE	SE			IRR	30.0
			NW	SE			IRR	30.0
			SW	SE			IRR	30.0
			SE	SE			IRR	30.0
			Section Acres					555.0
		27	NE	NE			IRR	10.0
			NW	NE			IRR	30.0
			SW	NE			IRR	30.0
			SE	NE			IRR	10.0
			NE	NW			IRR	36.0
			NW	NW			IRR	36.0
			SW	NW			IRR	37.0
			SE	NW			IRR	39.0
			NE	SW			IRR	40.0
			NW	SW			IRR	37.0
			SW	SW			IRR	35.0
			SE	SW			IRR	35.0
			NE	SE			IRR	40.0
			SE	SE			IRR	40.0
			Section Acres					455.0
		28	NE	NE			IRR	39.0
			NW	NE			IRR	38.0
			SW	NE			IRR	37.0
			SE	NE			IRR	35.0
			NE	NW			IRR	37.0
			NW	NW			IRR	40.0
			SW	NW			IRR	40.0
			SE	NW			IRR	38.0
			NE	SW			IRR	38.0

MICROFILMED  
NOV 02 1994

10. Place of Use: Continued

Township	Range	Section	1/4	of	1/4	Lot	Use	Acres	
13S	22E	28	NW		SW		IRR	39.0	
			SW		SW		IRR	37.0	
			SE		SW		IRR	37.0	
			NE		SE		IRR	40.0	
			NW		SE		IRR	40.0	
			SW		SE		IRR	33.0	
			SE		SE		IRR	34.0	
			Section Acres						602.0
		29	NE		NE		IRR	37.0	
			NW		NE		IRR	40.0	
			SW		NE		IRR	40.0	
			SE		NE		IRR	37.0	
			NE		NW		IRR	39.0	
			NW		NW		IRR	32.0	
			SW		NW		IRR	40.0	
			SE		NW		IRR	39.0	
			NE		SW		IRR	39.0	
			NW		SW		IRR	38.0	
			SW		SW		IRR	38.0	
			SE		SW		IRR	40.0	
			NE		SE		IRR	38.0	
			NW		SE		IRR	39.0	
			SW		SE		IRR	38.0	
			SE		SE		IRR	38.0	
			Section Acres						612.0
		30	NE		NE		IRR	39.0	
			NW		NE		IRR	40.0	
			SW		NE		IRR	40.0	
			SE		NE		IRR	38.0	
			NE		NW		IRR	40.0	
			NW		NW	1	IRR	40.0	
			SW		NW	2	IRR	40.0	
			SE		NW		IRR	40.0	
			NE		SW		IRR	37.0	
			NW		SW	3	IRR	40.0	
			SW		SW	4	IRR	38.0	
			SE		SW		IRR	38.0	
			NE		SE		IRR	40.0	
			NW		SE		IRR	40.0	
			SW		SE		IRR	38.0	
			SE		SE		IRR	38.0	

MICROFILMED  
NOV 2 1994

10. Place of Use: Continued

Township	Range	Section	1/4 of	1/4	Lot	Use	Acres
			Section Acres				626.0
		31	NE	NE		IRR	30.0
			NW	NE		IRR	40.0
			SW	NE		IRR	40.0
			SE	NE		IRR	40.0
			NE	NW		IRR	40.0
			SE	NW		IRR	40.0
			NE	SW		IRR	35.0
			SE	SW		IRR	8.0
			NE	SE		IRR	40.0
			NW	SE		IRR	40.0
			SW	SE		IRR	20.0
			SE	SE		IRR	36.0
			Section Acres				409.0
		32	NE	NE		IRR	11.0
			NW	NE		IRR	40.0
			SW	NE		IRR	35.0
			SE	NE		IRR	35.0
			NE	NW		IRR	40.0
			NW	NW		IRR	37.0
			SW	NW		IRR	37.0
			SE	NW		IRR	40.0
			NE	SW		IRR	40.0
			NW	SW		IRR	38.0
			SW	SW		IRR	38.0
			SE	SW		IRR	37.0
			NE	SE		IRR	38.0
			NW	SE		IRR	40.0
			SW	SE		IRR	40.0
			SE	SE		IRR	24.0
			Section Acres				570.0
		33	NE	NE		IRR	40.0
			NW	NE		IRR	38.0
			SW	NE		IRR	37.0
			SE	NE		IRR	39.0
			NE	NW		IRR	40.0
			NW	NW		IRR	39.0
			SW	NW		IRR	34.0
			SE	NW		IRR	38.0
			NE	SW		IRR	32.0
			NW	SW		IRR	34.0
			SW	SW		IRR	10.0

MICROFILMED  
NOV 02 1984

10. Place of Use: Continued

Township	Range	Section	1/4	of	1/4	Lot	Use	Acres
13S	22E	33	SE		SW		IRR	12.0
			NE		SE		IRR	38.0
			NW		SE		IRR	38.0
			SW		SE		IRR	17.0
			SE		SE		IRR	15.0
Section Acres								501.0
		34	NE		NE		IRR	3.0
			NE		NW		IRR	34.0
			NW		NW		IRR	37.0
			SW		NW		IRR	30.0
			SE		NW		IRR	36.0
			NW		SW		IRR	15.0
			SW		SW		IRR	20.0
Section Acres								175.0
14S	22E	3	NE		NW	3	IRR	10.0
			NW		NW	4	IRR	18.0
			SW		NW		IRR	2.0
Section Acres								30.0
		4	NE		NE	1	IRR	10.0
			NW		NE	2	IRR	10.0
			SW		NE		IRR	10.0
			SE		NE		IRR	5.0
			NE		NW	3	IRR	17.0
			NW		NW	4	IRR	24.0
			SW		NW		IRR	37.0
			SE		NW		IRR	29.0
			NE		SW		IRR	7.0
			NW		SW		IRR	28.0
			NE		SE		IRR	10.0
Section Acres								187.0
		5	NE		NE	1	IRR	16.0
			NW		NE	2	IRR	33.0
			SW		NE		IRR	40.0
			SE		NE		IRR	35.0
			NE		NW	3	IRR	38.0
			NW		NW	4	IRR	35.0
			SW		NW		IRR	37.0
			SE		NW		IRR	40.0
			NE		SW		IRR	40.0
NW		SW		IRR	40.0			

MICROFILMED  
NOV 02 1994

10. Place of Use: Continued

Township	Range	Section	1/4	of	1/4	Lot	Use	Acres
14S	22E	5	SW		SW		IRR	37.0
			SE		SW		IRR	37.0
			NE		SE		IRR	39.0
			NW		SE		IRR	37.0
			SW		SE		IRR	37.0
			SE		SE		IRR	34.0
			Section Acres					575.0
		6	NE		NE	1	IRR	33.0
			NW		NE	2	IRR	16.0
			SW		NE		IRR	5.0
			SE		NE		IRR	24.0
			NE		SE		IRR	25.0
			SE		SE		IRR	8.0
			Section Acres					111.0
		7	NE		NE		IRR	4.0
			SE		NE		IRR	7.0
			NE		SE		IRR	10.0
			SE		SE		IRR	10.0
			Section Acres					31.0
		8	NE		NE		IRR	8.0
			NW		NE		IRR	38.0
			SW		NE		IRR	39.0
			SE		NE		IRR	11.0
			NE		NW		IRR	38.0
			NW		NW		IRR	40.0
			SW		NW		IRR	37.0
			SE		NW		IRR	31.0
			NE		SW		IRR	38.0
			NW		SW		IRR	40.0
			SW		SW		IRR	38.0
			SE		SW		IRR	35.0
			NE		SE		IRR	2.0
			NW		SE		IRR	37.0
			SW		SE		IRR	20.0
			Section Acres					452.0
		17	NE		NW		IRR	33.0
			NW		NW		IRR	32.0
			SW		NW		IRR	20.0
			SE		NW		IRR	22.0
			NE		SW		IRR	19.0

MICROFILMED  
NOV 17 1994

10. Place of Use: Continued

Township	Range	Section	1/4 of 1/4	Lot	Use	Acres
14S	22E	17	NW SW		IRR	5.0
					Section Acres	131.0
		18	NE NE		IRR	12.0
					Section Acres	12.0
					Total Acres	25329.0

11. Place of use in counties: CASSIA

12. Do you own the property listed above as place of use? NO

13. Other Water Rights Used:  
SEE REMARKS

14. Remarks:

SYSTEM DESCRIPTION: THE CANAL CO. OWNS AND OPERATES OAKLEY RESEVOIR & THE CANAL SYSTEM. OAKLEY RESERVOIR STORES APPROX. 75,000 ACRE FEET OF WATER BEHIND OAKLEY DAM WHICH IS AN EARTHEN DAM WITH CONCRETE CORE. THE DAM IS APPROX. 1100' LONG, 150' HIGH, 750' WIDE AT THE BASE, AND 16' WIDE AT THE TOP. THE OUTLET WORKS CONSIST OF A 73" STEEL LINED OUTLET TUNNEL THRU THE RIGHT ABUTMENT WHICH DELIVERS TO THE MAIN CANAL. A SPILLWAY ON THE LEFT ABUTMENT IS NOT USED. THE HIGHLINE DIVERSION FROM THE MAIN CANAL IS APPROX. 250 YDS. BELOW THE OUTLET FROM THE DAM. THE MAXIMUM DELIVERY INTO THE HIGHLINE CANAL IS 4.0 CFS. THE MAIN CANAL SPLITS INTO THE EAST AND WEST CANALS APPROX. 1/4 MILE BELOW THE DAM. THE EAST CANAL HAS A CAPACITY OF 160 CFS AND THE WEST CANAL HAS A CAPACITY OF 160 CFS. BOTH OF THESE MAIN DELIVERY CANALS SERVICE THE LANDS VIA NUMEROUS LATERALS AND DITCHES. THESE CANALS AND DITCHES INTERCEPT COTTONWOOD AND LITTLE COTTONWOOD CREEKS AND UTILIZE THESE WATERS FOR DELIVERY IN THE SYSTEM. THE GOOSE CREEK DRAINAGE BELOW THE DAM HAS BEEN FARMED OVER AND PRESENTLY NO DIRECT CHANNEL EXISTS BELOW THE DAM TO THE SNAKE RIVER. ( NOTE THAT IN 1984 A TEMPORARY CHANNEL WAS CONSTRUCTED TO SAFELY PASS FLOOD WATERS FROM THE DAM TO THE SNAKE RIVER BUT PORTIONS OF THIS CHANNEL ON PRIVATE LAND HAVE SINCE BEEN FILLED. THE EMERGENCY CHANNEL CONSTRUCTED TO MURTAUGH LAKE AT THAT SAME TIME STILL EXISTS. )

\*\*\*\*\*  
THE LANDS SERVED BY THE OAKLEY CANAL CO. ARE PRIVATELY OWNED BY THE SHAREHOLDERS OF THE COMPANY. THESE SHAREHOLDERS ALSO HAVE PRIVATELY HELD WATER RIGHTS FROM GROUNDWATER AND OTHER SOURCES WHICH ALSO SUPPLY WATER TO SOME OF THE SAME LANDS SERVED BY THE OAKLEY CANAL CO.

MICROFILMED  
NOV 2 1994

14. Remarks: Continued

\*\*\*\*\*  
 THE WATER RIGHTS OF THE OAKLEY CANAL CO. ARE INCLUDED IN:  
 A45-00093      A45-00094      A45-00132      A45-00133      A45-02040  
 A45-12438      A45-12442      A45-12443      A45-12448      A45-12449  
 A45-12455      A45-12457      A45-12749      A45-12750  
 \*\*\*\*\*

THIS CLAIM IS BASED ON A COMBINATION OF STATUTORY CLAIMS AS FOLLOWS:

45-04230    3.10 CFS  
 45-04231    1.09 CFS  
 45-04232    2.14 CFS

THESE CLAIMS ARE FOR FLOWING ARTESIAN WELLS WHICH RUN YEAR ROUND INTO THE RESERVOIR AND THE WATERS ARE STORED AND USED FOR IRRIGATION THROUGHOUT THE CANAL SYSTEM.

15. Basis of Claim: BENEFICIAL USE

16. Signature(s)

(a.) By signing below, I/We acknowledge that I/We have received, read and understand the form entitled "How you will receive notice in the Snake River Basin Adjudication." (b.) I/We do \_\_\_ do not \_\_\_ wish to receive and pay a small annual fee for monthly copies of the docket sheet.

Number of attachments: 23

For Organizations:

I do solemnly swear or affirm that I am President of  
 Title  
Oakley Canal Company, that I have signed the foregoing  
 Organization  
 document in the space below as President of  
 Title  
Oakley Canal Company and that the statements contained in the  
 Organization  
 foregoing document are true and correct.

~~*[Signature]*~~  
 Signature of Authorized Agent  
President / Oakley Canal Co.  
 Title and Organization  
28 July 1994  
 Date

MICROFILMED  
NOV 2 1994

State of Idaho )  
County of Cassia ) SS.

Subscribed and sworn (or affirmed) before me this 28 day  
of July 19 94 Sharon Kerner  
Notary Public

Seal

Residing at Obay, Idaho  
My Commission Expires 3/10/2000

MICROFILMED  
NOV 17 1994



State of Idaho

# DEPARTMENT OF WATER RESOURCES

Southern Region, 222 Shoshone St. East, Twin Falls, Idaho 83301 (208) 736-3033

CECIL D. ANDRUS  
Governor

R. KEITH HIGGINSON  
Director

19-Jul-1994 08:58

Jerry Stanger  
Oakley Canal Co.  
PO Box 207  
Oakley, ID 83346

RE: Amendment & Renumbering of SRBA Claims

Dear Jerry,

Please find enclosed 14 draft amendments of the following claims: A45-00093, A45-00094, A45-00132, A45-00133, A45-02040, A45-12438, A45-12442, A45-12443, A45-12448, A45-12449, A45-12455, A45-12457, A45-12749 & A45-12750. As you know these amendments were drafted pursuant to your direction to add 509 acres in various locations as we discussed in our meeting July 14, 1994. Please note that in making these additions to the record I noted that your original claims A45-00100 & A45-00102 were based on a combination of different decreed rights. To conform with IDWR convention I have renumbered these claims to A45-12749 & A45-12750 respectively. Please note that the summary of rights in the remarks of all the claims has been corrected to properly reference the SRBA claims as they are presently numbered.

Please look these drafts over carefully and if they are satisfactory please have a board member sign them before a notary and return them to our office with the amendment fee of \$509.00.

Sincerely,

A handwritten signature in black ink, appearing to read 'Allen D. Merritt', is written over a horizontal line.

Allen D. Merritt, P.E.  
Water Rights Supervisor

Encl:

MICROFILMED

NOV 07 1994

IN THE DISTRICT COURT OF THE FIFTH JUDICIAL DISTRICT OF THE STATE OF IDAHO,  
IN AND FOR THE COUNTY OF TWIN FALLS

IN RE THE GENERAL ADJUDICATION  
OF RIGHTS TO THE USE OF WATER FROM  
THE SNAKE RIVER BASIN WATER SYSTEM.

CIVIL CASE NUMBER: 39576

Ident. Number: **A45-12448**  
Date Received: 9/ 6/1989  
Receipt No: S009065  
Received By: \_\_\_\_\_

**NOTICE OF CLAIM TO A WATER RIGHT  
ACQUIRED UNDER STATE LAW**

1. Name: OAKLEY CANAL CO. 208-862-3356  
Address: P.O. BOX 207  
OAKLEY ID 83346

2. Date of Priority: JAN 1, 1921

3. Source: GROUNDWATER Trib. to:

4. Point of Diversion:

Township	Range	Section	1/4 of	1/4 of	1/4	Lot	County
14S	21E	34		NE	NE		CASSIA
		19	SW	NE	NE	R	CASSIA
15S	21E	4		SW	NW		CASSIA
				SE	NW		CASSIA
		25		SW	NE		CASSIA

5. Description of diverting works:  
(SEE REMARKS)

6. Water is used for the following purposes:

Purpose	From	To	C.F.S	(or)	A.F.A.
DIVERSION TO STORAGE	01/01	12/31	6.330		
IRRIGATION STORAGE	01/01	12/31			75000.00
IRRIGATION FROM STORAGE	03/15	11/15			75000.00

7. Total Quantity Appropriated is:  
6.330 C.F.S. (and/or) A.F.A.

8. Total consumptive use is 74460.0 Acre Feet Per Annum.

9. Non-irrigation uses:  
NONE

10. Place of Use:

Township	Range	Section	1/4	of	1/4	Lot	Use	Acres
12S	21E	23	NE		NE		IRR	40.0
			NW		NE		IRR	40.0
			SW		NE		IRR	40.0
			SE		NE		IRR	40.0
			NE		NW		IRR	40.0
			NW		NW		IRR	40.0
			SW		NW		IRR	40.0
			SE		NW		IRR	40.0
			NE		SW		IRR	40.0
			NW		SW		IRR	40.0
			SW		SW		IRR	40.0
			SE		SW		IRR	40.0
			NE		SE		IRR	40.0
			NW		SE		IRR	40.0
			SW		SE		IRR	40.0
			SE		SE		IRR	40.0
			Section Acres					640.0
		24	NE		NE		IRR	39.0
			NW		NE		IRR	39.0
			SW		NE		IRR	39.0
			SE		NE		IRR	39.0
			NE		NW		IRR	39.0
			NW		NW		IRR	39.0
			SW		NW		IRR	39.0
			SE		NW		IRR	39.0
			NE		SW		IRR	38.0
			NW		SW		IRR	39.0
			SW		SW		IRR	39.0
			SE		SW		IRR	38.0
			NE		SE		IRR	39.0
			NW		SE		IRR	40.0
			SW		SE		IRR	40.0
			SE		SE		IRR	39.0
			Section Acres					624.0
		25	NE		NE		IRR	40.0
			NW		NE		IRR	40.0
			SW		NE		IRR	40.0
			SE		NE		IRR	40.0
			NE		SE		IRR	40.0
			NW		SE		IRR	40.0
			SW		SE		IRR	40.0
			SE		SE		IRR	40.0

10. Place of Use: Continued

Township	Range	Section	1/4	of 1/4	Lot	Use	Acres
			Section Acres				320.0
		36	NE	SW		IRR	39.0
			NW	SW		IRR	39.0
			SW	SW		IRR	39.0
			SE	SW		IRR	39.0
			NE	SE		IRR	38.0
			NW	SE		IRR	39.0
			SW	SE		IRR	39.0
			SE	SE		IRR	38.0
			Section Acres				310.0
	22E	17	NE	NE		IRR	40.0
			NW	NE		IRR	40.0
			SW	NE		IRR	40.0
			SE	NE		IRR	40.0
			NE	NW		IRR	38.0
			NW	NW		IRR	39.0
			SW	NW		IRR	39.0
			SE	NW		IRR	38.0
			NE	SW		IRR	38.0
			NW	SW		IRR	39.0
			SW	SW		IRR	39.0
			SE	SW		IRR	38.0
			NE	SE		IRR	36.0
			NW	SE		IRR	36.0
			SW	SE		IRR	36.0
			SE	SE		IRR	36.0
			Section Acres				612.0
		19	NE	NE		IRR	39.0
			NW	NE		IRR	39.0
			SW	NE		IRR	38.0
			SE	NE		IRR	38.0
			NE	NW		IRR	39.0
			NW	NW	1	IRR	39.0
			SW	NW	2	IRR	40.0
			SE	NW		IRR	40.0
			NE	SW		IRR	40.0
			NW	SW	3	IRR	40.0
			SW	SW	4	IRR	40.0
			SE	SW		IRR	40.0
			NE	SE		IRR	39.0
			NW	SE		IRR	39.0
			SW	SE		IRR	39.0

10. Place of Use: Continued

Township	Range	Section	1/4	of	1/4	Lot	Use	Acres
12S	22E	19	SE		SE		IRR	39.0
Section Acres								628.0
		20	NE		NW		IRR	37.0
			NW		NW		IRR	39.0
			SW		NW		IRR	39.0
			SE		NW		IRR	37.0
			NE		SW		IRR	39.0
			NW		SW		IRR	39.0
			SW		SW		IRR	39.0
			SE		SW		IRR	39.0
Section Acres								308.0
		22	NE		SE		IRR	6.0
			NW		SE		IRR	6.0
			SW		SE		IRR	6.0
			SE		SE		IRR	6.0
Section Acres								24.0
		23	NE		NE		IRR	6.0
			NW		NE		IRR	6.0
			SW		NE		IRR	6.0
			SE		NE		IRR	6.0
			NE		SW		IRR	6.0
			NW		SW		IRR	6.0
			SW		SW		IRR	6.0
			SE		SW		IRR	6.0
			NE		SE		IRR	6.0
			NW		SE		IRR	6.0
			SW		SE		IRR	6.0
			SE		SE		IRR	6.0
Section Acres								72.0
		26	NE		NE		IRR	40.0
			NW		NE		IRR	6.0
			SW		NE		IRR	6.0
			SE		NE		IRR	40.0
			NE		NW		IRR	6.0
			NW		NW		IRR	6.0
			SW		NW		IRR	6.0
			SE		NW		IRR	6.0
			NE		SW		IRR	40.0
			NW		SW		IRR	39.0
			SW		SW		IRR	39.0

10. Place of Use: Continued

Township	Range	Section	1/4	of	1/4	Lot	Use	Acres
12S	22E	26	SE		SW		IRR	40.0
			NE		SE		IRR	6.0
			NW		SE		IRR	5.0
			SW		SE		IRR	6.0
			SE		SE		IRR	5.0
Section Acres								296.0
		27	NE		NE		IRR	21.0
			NW		NW		IRR	18.0
			NE		SW		IRR	40.0
			NW		SW		IRR	40.0
			SW		SW		IRR	30.0
			SE		SW		IRR	20.0
			NE		SE		IRR	35.0
			NW		SE		IRR	40.0
			SW		SE		IRR	34.0
			SE		SE		IRR	34.0
Section Acres								312.0
		28	SE		NE		IRR	30.0
			NW		NW		IRR	10.0
			SW		NW		IRR	12.0
			NE		SW		IRR	32.0
			NW		SW		IRR	40.0
			SW		SW		IRR	40.0
			SE		SW		IRR	40.0
			NE		SE		IRR	30.0
			SW		SE		IRR	30.0
			SE		SE		IRR	40.0
Section Acres								304.0
		29	NE		NE		IRR	40.0
			NW		NE		IRR	25.0
			SW		NE		IRR	28.0
			SE		NE		IRR	40.0
			NE		NW		IRR	40.0
			NW		NW		IRR	40.0
			SW		NW		IRR	40.0
			SE		NW		IRR	40.0
			NE		SW		IRR	40.0
			NW		SW		IRR	40.0
			SW		SW		IRR	40.0
			SE		SW		IRR	40.0
			NE		SE		IRR	30.0
			NW		SE		IRR	30.0

10. Place of Use: Continued

Township	Range	Section	1/4	of	1/4	Lot	Use	Acres
12S	22E	29	SW		SE		IRR	30.0
			SE		SE		IRR	30.0
Section Acres								573.0
		30	NE		NE		IRR	38.0
			NW		NE		IRR	40.0
			SW		NE		IRR	40.0
			SE		NE		IRR	38.0
			NE		NW		IRR	40.0
			NW		NW	1	IRR	40.0
			SW		NW	2	IRR	40.0
			SE		NW		IRR	40.0
			NE		SW		IRR	40.0
			NW		SW	3	IRR	40.0
			SW		SW	4	IRR	40.0
			SE		SW		IRR	40.0
			NE		SE		IRR	39.0
			NW		SE		IRR	39.0
			SW		SE		IRR	39.0
			SE		SE		IRR	36.0
Section Acres								629.0
		31	NE		NE		IRR	30.0
			NW		NE		IRR	36.0
			SW		NE		IRR	37.0
			SE		NE		IRR	39.0
			NE		NW		IRR	40.0
			NW		NW	1	IRR	40.0
			SW		NW	2	IRR	39.0
			SE		NW		IRR	40.0
			NE		SW		IRR	40.0
			NW		SW	3	IRR	40.0
			SW		SW	4	IRR	38.0
			SE		SW		IRR	38.0
			NE		SE		IRR	40.0
			NW		SE		IRR	32.0
			SW		SE		IRR	32.0
			SE		SE		IRR	36.0
Section Acres								597.0
		32	NE		NE		IRR	39.0
			NW		NE		IRR	25.0
			SW		NE		IRR	25.0
			SE		NE		IRR	34.0
			NE		NW		IRR	40.0

10. Place of Use: Continued

Township	Range	Section	1/4	of	1/4	Lot	Use	Acres
12S	22E	32	NW		NW		IRR	26.0
			SW		NW		IRR	35.0
			SE		NW		IRR	39.0
			NE		SW		IRR	40.0
			NW		SW		IRR	28.0
			SW		SW		IRR	25.0
			SE		SW		IRR	29.0
			NE		SE		IRR	40.0
			NW		SE		IRR	37.0
			SW		SE		IRR	36.0
			SE		SE		IRR	39.0
							Section Acres	537.0
		33	NE		NE		IRR	40.0
			NW		NE		IRR	38.0
			SW		NE		IRR	38.0
			SE		NE		IRR	39.0
			NE		NW		IRR	40.0
			NW		NW		IRR	40.0
			SW		NW		IRR	38.0
			SE		NW		IRR	38.0
			NE		SW		IRR	40.0
			NW		SW		IRR	40.0
			SW		SW		IRR	38.0
			SE		SW		IRR	38.0
			NE		SE		IRR	40.0
			NW		SE		IRR	38.0
			SW		SE		IRR	34.0
			SE		SE		IRR	39.0
							Section Acres	618.0
		34	NE		NE		IRR	38.0
			NW		NE		IRR	40.0
			SW		NE		IRR	40.0
			SE		NE		IRR	40.0
			NE		NW		IRR	39.0
			NW		NW		IRR	40.0
			SW		NW		IRR	40.0
			SE		NW		IRR	40.0
			NE		SW		IRR	40.0
			NW		SW		IRR	40.0
			SW		SW		IRR	39.0
			SE		SW		IRR	39.0
			NE		SE		IRR	40.0
			NW		SE		IRR	40.0
			SW		SE		IRR	39.0

10. Place of Use: Continued

Township	Range	Section	1/4	of	1/4	Lot	Use	Acres
12S	22E	34	SE		SE		IRR	39.0
							Section Acres	633.0
		35	NE		NE		IRR	38.0
			NW		NE		IRR	40.0
			SW		NE		IRR	40.0
			SE		NE		IRR	38.0
			NE		NW		IRR	40.0
			NW		NW		IRR	40.0
			SW		NW		IRR	39.0
			SE		NW		IRR	40.0
			NE		SW		IRR	40.0
			NW		SW		IRR	40.0
			SW		SW		IRR	32.0
			SE		SW		IRR	39.0
			NE		SE		IRR	40.0
			NW		SE		IRR	40.0
			SW		SE		IRR	39.0
			SE		SE		IRR	39.0
							Section Acres	624.0
13S	21E	1	NE		NE	1	IRR	39.0
			NW		NE	2	IRR	39.0
			SW		NE		IRR	39.0
			SE		NE		IRR	39.0
			NE		NW	3	IRR	38.0
			NW		NW	4	IRR	39.0
			SW		NW		IRR	39.0
			SE		NW		IRR	38.0
							Section Acres	310.0
		25	NE		SE		IRR	20.0
			NW		SE		IRR	20.0
			SW		SE		IRR	20.0
			SE		SE		IRR	20.0
							Section Acres	80.0
		36	NE		NW		IRR	39.0
			NW		NW		IRR	38.0
			SW		NW		IRR	37.0
			SE		NW		IRR	37.0

10. Place of Use: Continued

Township	Range	Section	1/4 of	1/4	Lot	Use	Acres
			Section Acres				151.0
	22E	1	NW	NW	4	IRR	40.0
			SW	NW		IRR	40.0
			NW	SW		IRR	40.0
			SW	SW		IRR	40.0
			Section Acres				160.0
		2	NE	NE	1	IRR	40.0
			NW	NE	2	IRR	40.0
			SW	NE		IRR	40.0
			SE	NE		IRR	40.0
			NE	NW	3	IRR	40.0
			NW	NW	4	IRR	40.0
			SW	NW		IRR	40.0
			SE	NW		IRR	40.0
			NE	SW		IRR	40.0
			NW	SW		IRR	40.0
			SW	SW		IRR	40.0
			SE	SW		IRR	40.0
			NE	SE		IRR	40.0
			NW	SE		IRR	40.0
			SW	SE		IRR	40.0
			SE	SE		IRR	40.0
			Section Acres				640.0
		3	NE	NE	1	IRR	38.0
			NW	NE	2	IRR	40.0
			SW	NE		IRR	40.0
			SE	NE		IRR	40.0
			NE	NW	3	IRR	40.0
			NW	NW	4	IRR	40.0
			SW	NW		IRR	38.0
			SE	NW		IRR	40.0
			NE	SW		IRR	38.0
			NW	SW		IRR	37.0
			SW	SW		IRR	36.0
			SE	SW		IRR	40.0
			NE	SE		IRR	39.0
			NW	SE		IRR	40.0
			SW	SE		IRR	40.0
			SE	SE		IRR	39.0

10. Place of Use: Continued

Township	Range	Section	1/4 of 1/4	Lot	Use	Acres
Section Acres						625.0
		4	NE	NE	1	IRR 31.0
			NW	NE	2	IRR 31.0
			SW	NE		IRR 31.0
			SE	NE		IRR 31.0
			NE	NW	3	IRR 40.0
			NW	NW	4	IRR 39.0
			SW	NW		IRR 39.0
			SE	NW		IRR 40.0
			NE	SW		IRR 40.0
			NW	SW		IRR 39.0
			SW	SW		IRR 39.0
			SE	SW		IRR 39.0
			NE	SE		IRR 38.0
			NW	SE		IRR 38.0
			SW	SE		IRR 38.0
			SE	SE		IRR 38.0
Section Acres						591.0
		5	NE	NE	1	IRR 39.0
			NW	NE	2	IRR 35.0
			SW	NE		IRR 35.0
			SE	NE		IRR 40.0
			NE	NW	3	IRR 40.0
			NW	NW	4	IRR 29.0
			SW	NW		IRR 31.0
			SE	NW		IRR 39.0
			NE	SW		IRR 39.0
			NW	SW		IRR 31.0
			SW	SW		IRR 39.0
			SE	SW		IRR 39.0
			NE	SE		IRR 39.0
			NW	SE		IRR 33.0
			SW	SE		IRR 28.0
			SE	SE		IRR 35.0
Section Acres						571.0
		6	NE	NE	1	IRR 36.0
			NW	NE	2	IRR 39.0
			SW	NE		IRR 39.0
			SE	NE		IRR 23.0
			NE	NW	3	IRR 40.0
			NW	NW	4	IRR 40.0
			SW	NW	5	IRR 39.0

10. Place of Use: Continued

Township	Range	Section	1/4	of	1/4	Lot	Use	Acres	
13S	22E	6	SE		NW		IRR	39.0	
			NE		SW		IRR	40.0	
			NW		SW	6	IRR	40.0	
			SW		SW	7	IRR	40.0	
			SE		SW		IRR	40.0	
			NE		SE		IRR	32.0	
			NW		SE		IRR	39.0	
			SW		SE		IRR	40.0	
			SE		SE		IRR	38.0	
			Section Acres						604.0
		7	NE		NE		IRR	39.0	
			NW		NE		IRR	39.0	
			SW		NE		IRR	30.0	
			SE		NE		IRR	35.0	
			NE		NW		IRR	40.0	
			NW		NW	1	IRR	22.0	
			SW		NW	2	IRR	22.0	
			SE		NW		IRR	40.0	
			NE		SW		IRR	40.0	
			NW		SW	3	IRR	40.0	
			SW		SW	4	IRR	40.0	
			SE		SW		IRR	40.0	
			NE		SE		IRR	39.0	
			NW		SE		IRR	40.0	
			SW		SE		IRR	39.0	
			SE		SE		IRR	30.0	
			Section Acres						575.0
		8	NE		NE		IRR	32.0	
			SE		NE		IRR	32.0	
			NE		NW		IRR	40.0	
			NW		NW		IRR	37.0	
			SW		NW		IRR	37.0	
			SE		NW		IRR	29.0	
			NE		SW		IRR	29.0	
			NW		SW		IRR	38.0	
			SW		SW		IRR	39.0	
			NE		SE		IRR	38.0	
			Section Acres						351.0
		9	NE		NE		IRR	40.0	
			NW		NE		IRR	31.0	
			SW		NE		IRR	40.0	
			SE		NE		IRR	40.0	

10. Place of Use: Continued

Township	Range	Section	1/4	of	1/4	Lot	Use	Acres
13S	22E	9	NE		NW		IRR	31.0
			NW		NW		IRR	32.0
			SW		NW		IRR	31.0
			SE		NW		IRR	39.0
			NE		SW		IRR	39.0
			NW		SW		IRR	37.0
			SW		SW		IRR	39.0
			SE		SW		IRR	39.0
			NE		SE		IRR	40.0
			NW		SE		IRR	40.0
			SW		SE		IRR	39.0
			SE		SE		IRR	39.0

Section Acres 596.0

10	NE	NE	IRR	40.0
	NW	NE	IRR	40.0
	SW	NE	IRR	31.0
	SE	NE	IRR	40.0
	NE	NW	IRR	40.0
	NW	NW	IRR	35.0
	SW	NW	IRR	40.0
	SE	NW	IRR	39.0
	NE	SW	IRR	40.0
	NW	SW	IRR	40.0
	SW	SW	IRR	40.0
	SE	SW	IRR	40.0
	NE	SE	IRR	40.0
	NW	SE	IRR	33.0
	SW	SE	IRR	38.0
	SE	SE	IRR	20.0

Section Acres 596.0

11	NE	NE	IRR	30.0
	NW	NE	IRR	40.0
	SW	NE	IRR	20.0
	NE	NW	IRR	40.0
	NW	NW	IRR	40.0
	SW	NW	IRR	31.0
	SE	NW	IRR	25.0
	NE	SW	IRR	35.0
	NW	SW	IRR	15.0
	SW	SW	IRR	24.0
	SE	SW	IRR	37.0
	NE	SE	IRR	40.0
	NW	SE	IRR	26.0
	SW	SE	IRR	26.0

10. Place of Use: Continued

Township	Range	Section	1/4 of	1/4	Lot	Use	Acres
13S	22E	11	SE	SE		IRR	40.0
			Section Acres				469.0
		12	SW	NW		IRR	40.0
			NW	SW		IRR	40.0
			Section Acres				80.0
		14	NE	NW		IRR	40.0
			NW	NW		IRR	40.0
			SW	NW		IRR	40.0
			SE	NW		IRR	40.0
			Section Acres				160.0
		15	NE	NE		IRR	40.0
			NW	NE		IRR	38.0
			SW	NE		IRR	38.0
			SE	NE		IRR	40.0
			NE	NW		IRR	32.0
			NW	NW		IRR	34.0
			SW	NW		IRR	34.0
			SE	NW		IRR	34.0
			NE	SW		IRR	35.0
			NW	SW		IRR	35.0
			SW	SW		IRR	34.0
			SE	SW		IRR	34.0
			NE	SE		IRR	32.0
			NW	SE		IRR	31.0
			SW	SE		IRR	32.0
			SE	SE		IRR	32.0
			Section Acres				555.0
		16	NE	NE		IRR	38.0
			NW	NE		IRR	38.0
			SW	NE		IRR	38.0
			SE	NE		IRR	38.0
			NE	NW		IRR	32.0
			NW	NW		IRR	36.0
			SW	NW		IRR	31.0
			SE	NW		IRR	40.0
			NE	SW		IRR	38.0
			NW	SW		IRR	38.0
			SW	SW		IRR	38.0
			SE	SW		IRR	38.0
			NE	SE		IRR	38.0

10. Place of Use: Continued

Township	Range	Section	1/4	of	1/4	Lot	Use	Acres
13S	22E	16	NW		SE		IRR	25.0
			SW		SE		IRR	35.0
			SE		SE		IRR	30.0
			Section Acres					571.0
		17	NE		NE		IRR	39.0
			NW		NE		IRR	30.0
			SW		NE		IRR	33.0
			SE		NE		IRR	40.0
			NE		NW		IRR	37.0
			NW		NW		IRR	38.0
			SW		NW		IRR	20.0
			SE		NW		IRR	30.0
			NE		SW		IRR	39.0
			NW		SW		IRR	14.0
			SW		SW		IRR	26.0
			SE		SW		IRR	38.0
			NE		SE		IRR	40.0
			NW		SE		IRR	37.0
			SW		SE		IRR	38.0
			SE		SE		IRR	40.0
			Section Acres					539.0
		18	NE		NE		IRR	38.0
			NW		NE		IRR	40.0
			SW		NE		IRR	40.0
			SE		NE		IRR	38.0
			NE		NW		IRR	40.0
			NW		NW	1	IRR	40.0
			SW		NW	2	IRR	40.0
			SE		NW		IRR	40.0
			NE		SW		IRR	40.0
			NW		SW	3	IRR	36.0
			SW		SW	4	IRR	32.0
			SE		SW		IRR	31.0
			NE		SE		IRR	39.0
			NW		SE		IRR	39.0
			SW		SE		IRR	39.0
			SE		SE		IRR	31.0
			Section Acres					603.0
		19	NE		NE		IRR	39.0
			NW		NE		IRR	31.0
			SW		NE		IRR	40.0
			SE		NE		IRR	40.0

10. Place of Use: Continued

Township	Range	Section	1/4	of	1/4	Lot	Use	Acres
13S	22E	19	NE		NW		IRR	30.0
			SE		NW		IRR	30.0
			NE		SW		IRR	31.0
			NW		SW	3	IRR	30.0
			SW		SW	4	IRR	38.0
			SE		SW		IRR	38.0
			NE		SE		IRR	37.0
			NW		SE		IRR	39.0
			SW		SE		IRR	38.0
			SE		SE		IRR	35.0

Section Acres 496.0

20	NE	NE	IRR	38.0
	NW	NE	IRR	38.0
	SW	NE	IRR	38.0
	SE	NE	IRR	38.0
	NE	NW	IRR	35.0
	NW	NW	IRR	25.0
	SW	NW	IRR	22.0
	SE	NW	IRR	31.0
	NE	SW	IRR	37.0
	NW	SW	IRR	34.0
	SW	SW	IRR	39.0
	SE	SW	IRR	30.0
	NE	SE	IRR	37.0
	NW	SE	IRR	38.0
	SW	SE	IRR	37.0
	SE	SE	IRR	32.0

Section Acres 549.0

21	NE	NE	IRR	39.0
	NW	NE	IRR	38.0
	SW	NE	IRR	30.0
	SE	NE	IRR	37.0
	NE	NW	IRR	40.0
	NW	NW	IRR	40.0
	SW	NW	IRR	38.0
	SE	NW	IRR	37.0
	NE	SW	IRR	39.0
	NW	SW	IRR	38.0
	SW	SW	IRR	39.0
	SE	SW	IRR	37.0
	NE	SE	IRR	36.0
	NW	SE	IRR	39.0
	SW	SE	IRR	37.0
	SE	SE	IRR	38.0

10. Place of Use: Continued

Township	Range	Section	1/4 of	1/4	Lot	Use	Acres
			Section				602.0
		22	NE	NE		IRR	32.0
			NW	NE		IRR	32.0
			SW	NE		IRR	32.0
			SE	NE		IRR	32.0
			NE	NW		IRR	39.0
			NW	NW		IRR	38.0
			SW	NW		IRR	40.0
			SE	NW		IRR	40.0
			NE	SW		IRR	36.0
			NW	SW		IRR	37.0
			SW	SW		IRR	25.0
			SE	SW		IRR	31.0
			NE	SE		IRR	30.0
			NW	SE		IRR	30.0
			SW	SE		IRR	30.0
			SE	SE		IRR	30.0
			Section				534.0
		27	NE	NE		IRR	10.0
			NW	NE		IRR	30.0
			SW	NE		IRR	30.0
			SE	NE		IRR	10.0
			NE	NW		IRR	36.0
			NW	NW		IRR	36.0
			SW	NW		IRR	37.0
			SE	NW		IRR	30.0
			NE	SW		IRR	40.0
			NW	SW		IRR	37.0
			SW	SW		IRR	35.0
			SE	SW		IRR	20.0
			NE	SE		IRR	40.0
			SE	SE		IRR	40.0
			Section				431.0
		28	NE	NE		IRR	39.0
			NW	NE		IRR	32.0
			SW	NE		IRR	37.0
			SE	NE		IRR	35.0
			NE	NW		IRR	35.0
			NW	NW		IRR	40.0
			SW	NW		IRR	40.0
			SE	NW		IRR	38.0
			NE	SW		IRR	38.0

10. Place of Use: Continued

Township	Range	Section	1/4	of	1/4	Lot	Use	Acres	
13S	22E	28	NW		SW		IRR	39.0	
			SW		SW		IRR	32.0	
			SE		SW		IRR	37.0	
			NE		SE		IRR	40.0	
			NW		SE		IRR	40.0	
			SW		SE		IRR	33.0	
			SE		SE		IRR	34.0	
			Section Acres						589.0
		29	NE		NE		IRR	37.0	
			NW		NE		IRR	40.0	
			SW		NE		IRR	40.0	
			SE		NE		IRR	37.0	
			NE		NW		IRR	39.0	
			NW		NW		IRR	32.0	
			SW		NW		IRR	40.0	
			SE		NW		IRR	39.0	
			NE		SW		IRR	39.0	
			NW		SW		IRR	38.0	
			SW		SW		IRR	32.0	
			SE		SW		IRR	40.0	
			NE		SE		IRR	36.0	
			NW		SE		IRR	39.0	
			SW		SE		IRR	38.0	
			SE		SE		IRR	38.0	
			Section Acres						604.0
		30	NE		NE		IRR	39.0	
			NW		NE		IRR	40.0	
			SW		NE		IRR	40.0	
			SE		NE		IRR	38.0	
			NE		NW		IRR	40.0	
			NW		NW	1	IRR	40.0	
			SW		NW	2	IRR	40.0	
			SE		NW		IRR	40.0	
			NE		SW		IRR	37.0	
			NW		SW	3	IRR	40.0	
			SW		SW	4	IRR	38.0	
			SE		SW		IRR	38.0	
			NE		SE		IRR	40.0	
			NW		SE		IRR	40.0	
			SW		SE		IRR	38.0	
			SE		SE		IRR	35.0	

10. Place of Use: Continued

Township	Range	Section	1/4	of 1/4	Lot	Use	Acres
						Section Acres	623.0
		31	NE	NE		IRR	30.0
			NW	NE		IRR	40.0
			SW	NE		IRR	40.0
			SE	NE		IRR	40.0
			NE	NW		IRR	40.0
			SE	NW		IRR	40.0
			NE	SE		IRR	40.0
			NW	SE		IRR	40.0
			SW	SE		IRR	20.0
			SE	SE		IRR	36.0
						Section Acres	366.0
		32	NE	NE		IRR	11.0
			NW	NE		IRR	40.0
			SW	NE		IRR	35.0
			SE	NE		IRR	30.0
			NE	NW		IRR	40.0
			NW	NW		IRR	37.0
			SW	NW		IRR	37.0
			SE	NW		IRR	40.0
			NE	SW		IRR	40.0
			NW	SW		IRR	36.0
			SW	SW		IRR	36.0
			SE	SW		IRR	37.0
			NE	SE		IRR	38.0
			NW	SE		IRR	40.0
			SW	SE		IRR	40.0
			SE	SE		IRR	14.0
						Section Acres	551.0
		33	NE	NE		IRR	40.0
			NW	NE		IRR	31.0
			SW	NE		IRR	37.0
			SE	NE		IRR	39.0
			NE	NW		IRR	40.0
			NW	NW		IRR	39.0
			SW	NW		IRR	34.0
			SE	NW		IRR	38.0
			NE	SW		IRR	32.0
			NW	SW		IRR	34.0
			SW	SW		IRR	10.0
			NE	SE		IRR	38.0
			NW	SE		IRR	32.0

10. Place of Use: Continued

Township	Range	Section	1/4	of	1/4	Lot	Use	Acres
13S	22E	33	SW		SE		IRR	4.0
			SE		SE		IRR	4.0
Section Acres								452.0
		34	NE		NE		IRR	3.0
			NE		NW		IRR	34.0
			NW		NW		IRR	37.0
			SW		NW		IRR	30.0
			SE		NW		IRR	36.0
			NW		SW		IRR	3.0
			SW		SW		IRR	20.0
Section Acres								163.0
14S	22E	3	NW		NW	4	IRR	16.0
Section Acres								16.0
		4	NE		NE	1	IRR	5.0
			NW		NE	2	IRR	10.0
			SE		NE		IRR	5.0
			NE		NW	3	IRR	17.0
			NW		NW	4	IRR	24.0
			SW		NW		IRR	32.0
			SE		NW		IRR	29.0
			NE		SW		IRR	7.0
NW		SW		IRR	28.0			
Section Acres								157.0
		5	NE		NE	1	IRR	16.0
			NW		NE	2	IRR	33.0
			SW		NE		IRR	40.0
			SE		NE		IRR	35.0
			NE		NW	3	IRR	38.0
			NW		NW	4	IRR	35.0
			SW		NW		IRR	37.0
			SE		NW		IRR	40.0
			NE		SW		IRR	40.0
			NW		SW		IRR	40.0
			SW		SW		IRR	37.0
			SE		SW		IRR	37.0
			NE		SE		IRR	31.0
			NW		SE		IRR	37.0
			SW		SE		IRR	37.0
			SE		SE		IRR	34.0

10. Place of Use: Continued

Township	Range	Section	1/4 of	1/4	Lot	Use	Acres
						Section Acres	567.0
		6	NE	NE	1	IRR	33.0
			NW	NE	2	IRR	4.0
			SE	NE		IRR	24.0
			NE	SE		IRR	15.0
						Section Acres	76.0
		7	SE	NE		IRR	2.0
			NE	SE		IRR	10.0
			SE	SE		IRR	8.0
						Section Acres	20.0
		8	NE	NE		IRR	8.0
			NW	NE		IRR	38.0
			SW	NE		IRR	39.0
			SE	NE		IRR	6.0
			NE	NW		IRR	32.0
			NW	NW		IRR	40.0
			SW	NW		IRR	37.0
			SE	NW		IRR	31.0
			NE	SW		IRR	36.0
			NW	SW		IRR	40.0
			SW	SW		IRR	36.0
			SE	SW		IRR	35.0
			NE	SE		IRR	2.0
			NW	SE		IRR	37.0
			SW	SE		IRR	20.0
						Section Acres	437.0
		17	NE	NW		IRR	23.0
			NW	NW		IRR	32.0
			SW	NW		IRR	12.0
			SE	NW		IRR	12.0
			NE	SW		IRR	13.0
			NW	SW		IRR	5.0
						Section Acres	97.0
		18	NE	NE		IRR	2.0
						Section Acres	2.0
						Total Acres	24820.0

11. Place of use in counties: CASSIA

12. Do you own the property listed above as place of use? NO

13. Other Water Rights Used:  
SEE REMARKS

14. Remarks:

SYSTEM DESCRIPTION: THE CANAL CO. OWNS AND OPERATES OAKLEY RESEVOIR & THE CANAL SYSTEM. OAKLEY RESERVOIR STORES APPROX. 75,000 ACRE FEET OF WATER BEHIND OAKLEY DAM WHICH IS AN EARTHEN DAM WITH CONCRETE CORE. THE DAM IS APPROX. 1100' LONG, 150' HIGH, 750' WIDE AT THE BASE, AND 16' WIDE AT THE TOP. THE OUTLET WORKS CONSIST OF A 73" STEEL LINED OUTLET TUNNEL THRU THE RIGHT ABUTMENT WHICH DELIVERS TO THE MAIN CANAL. A SPILLWAY ON THE LEFT ABUTMENT IS NOT USED. THE HIGHLINE DIVERSION FROM THE MAIN CANAL IS APPROX. 250 YDS. BELOW THE OUTLET FROM THE DAM. THE MAXIMUM DELIVERY INTO THE HIGHLINE CANAL IS 4.0 CFS. THE MAIN CANAL SPLITS INTO THE EAST AND WEST CANALS APPROX. 1/4 MILE BELOW THE DAM. THE EAST CANAL HAS A CAPACITY OF 160 CFS AND THE WEST CANAL HAS A CAPACITY OF 160 CFS. BOTH OF THESE MAIN DELIVERY CANALS SERVICE THE LANDS VIA NUMEROUS LATERALS AND DITCHES. THESE CANALS AND DITCHES INTERCEPT COTTONWOOD AND LITTLE COTTONWOOD CREEKS AND UTILIZE THESE WATERS FOR DELIVERY IN THE SYSTEM. THE GOOSE CREEK DRAINAGE BELOW THE DAM HAS BEEN FARMED OVER AND PRESENTLY NO DIRECT CHANNEL EXISTS BELOW THE DAM TO THE SNAKE RIVER. ( NOTE THAT IN 1984 A TEMPORARY CHANNEL WAS CONSTRUCTED TO SAFELY PASS FLOOD WATERS FROM THE DAM TO THE SNAKE RIVER BUT PORTIONS OF THIS CHANNEL ON PRIVATE LAND HAVE SINCE BEEN FILLED. THE EMERGENCY CHANNEL CONSTRUCTED TO MURTAUGH LAKE AT THAT SAME TIME STILL EXISTS. )

\*\*\*\*\*  
THE LANDS SERVED BY THE OAKLEY CANAL CO. ARE PRIVATELY OWNED BY THE SHAREHOLDERS OF THE COMPANY. THESE SHAREHOLDERS ALSO HAVE PRIVATELY HELD WATER RIGHTS FROM GROUNDWATER AND OTHER SOURCES WHICH ALSO SUPPLY WATER TO SOME OF THE SAME LANDS SERVED BY THE OAKLEY CANAL CO.  
\*\*\*\*\*

OTHER WATER RIGHTS OF THE OAKLEY CANAL CO. INCLUDE:

A45-00093	A45-00094	A45-00100	A45-00102	A45-00106
A45-00116	A45-00128	A45-00131	A45-00132	A45-00133
A45-04231	A45-04232	A45-04233	A45-04234	A45-02059
A45-02060	A45-02062	A45-02063	A45-02040	

\*\*\*\*\*

THIS CLAIM IS BASED ON A COMBINATION OF STATUTORY CLAIMS AS FOLLOWS:

45-04230	3.10 CFS
45-04231	1.09 CFS
45-04232	2.14 CFS
-----	
TOTAL	6.33 CFS

MICROFILMED

MAR 20 1993

14. Remarks: Continued

THESE CLAIMS ARE FOR FLOWING ARTESIAN WELLS WHICH RUN YEAR ROUND INTO THE RESERVOIR AND THE WATERS ARE STORED AND USED FOR IRRIG. THROUGHOUT THE CANAL SYSTEM.

15. Basis of Claim: BENEFICIAL USE

16. Signature(s)

(a.) By signing below, I/We acknowledge that I/We have received, read and understand the form entitled "How you will receive notice in the Snake River Basin Adjudication." (b.) I/We do \_\_\_ do not \_\_\_ wish to receive and pay a small annual fee for monthly copies of the docket sheet.

Number of attachments: \_\_\_\_\_

**For Individuals:**

I/We do solemnly swear or affirm that the statements contained in the foregoing document are true and correct.

Signature of Claimant(s): \_\_\_\_\_ Date: \_\_\_\_\_

\_\_\_\_\_ Date: \_\_\_\_\_

State of Idaho )  
County of \_\_\_\_\_ ) SS.

Subscribed and sworn (or affirmed) before me this \_\_\_\_\_ day  
of \_\_\_\_\_ 19 \_\_\_\_\_

\_\_\_\_\_  
Notary Public

Seal

Residing at \_\_\_\_\_

My Commission Expires \_\_\_\_\_



State of Idaho

# DEPARTMENT OF WATER RESOURCES

Southern Region, 222 Shoshone St. East, Twin Falls, Idaho 83301 (208) 736-3033

CECIL D. ANDRUS  
Governor

R. KEITH HIGGINSON  
Director

15-Mar-1993

OAKLEY CANAL CO  
PO BOX 207  
OAKLEY ID 83346

RE: Snake River Basin Adjudication (SRBA)  
Notice of Claim #A45-04230  
Identification Number Change


Dear Claimant:

The Identification Number of your Notice of Claim to a Water Right has been changed from A45-04230 to ~~A45-12448~~. This change in numbers has been done to better reflect the fact that it is a combination of water rights 45-04230, 45-04231 and 45-04232. This change does not affect your claim in any other way.

Enclosed is a computer-generated copy of your claim with the new Identification Number. Refer to this Identification Number in any future inquiries or correspondence.

Please do not hesitate to contact this office, if you have any questions.

Sincerely,

  
Jeanie Robertson  
Records Clerk

/jr  
Enclosure:  
Copy of Claim ~~A45-12448~~

MICROFILMED

MAR 20 1993

IN THE DISTRICT COURT OF THE FIFTH JUDICIAL DISTRICT OF THE STATE OF IDAHO,  
IN AND FOR THE COUNTY OF TWIN FALLS

IN RE THE GENERAL ADJUDICATION  
OF RIGHTS TO THE USE OF WATER FROM  
THE SNAKE RIVER BASIN WATER SYSTEM.

CIVIL CASE NUMBER: 39576

A45-12448

Ident. Number: ~~A45-04230~~

Date Received: 5/30/1989

Receipt No: 5009065

Received By: AD

NOTICE OF CLAIM TO A WATER RIGHT  
ACQUIRED UNDER STATE LAW

1. Name: OAKLEY CANAL CO. 208-862-3356  
Address: P.O. BOX 207  
OAKLEY, ID 83346

2. Date of Priority: JAN 01, 1921

3. Source: GROUNDWATER Trib. to:

4. Point of Diversion:

Township	Range	Section	1/4 of	1/4 of	1/4 of	Lot	County
14S	21E	34		NE	NE		CASSIA
	22E	19	SW	NE	NE	R	CASSIA
15S	21E	4		SW	NW		CASSIA
		25		SE	NW		CASSIA
				SW	NE		CASSIA

5. Description of diverting works:  
(SEE REMARKS)

6. Water is used for the following purposes:

Purpose	From	To	C.F.S.	(or)	A.F.A.
DIVERSION TO STORAGE	01/01	12/31	6.330		
IRRIGATION STORAGE	01/01	12/31			75000.00
IRRIGATION FROM STORAGE	03/15	11/15			75000.00

7. Total Quantity Appropriated is:  
6.330 C.F.S. (and/or) A.F.A.

8. Total consumptive use is 74460.0 Acre Feet Per Annum.

9. Non-irrigation uses:  
NONE

A45-04230

Page 1

Date: 06/26/89

MICROFILMED

MAR 20 1993

10. Place of Use:

Township	Range	Section	1/4	of	1/4	Lot	Use	Acres
12S	21E	23	NE		NE		IRR	40.0
			NW		NE		IRR	40.0
			SW		NE		IRR	40.0
			SE		NE		IRR	40.0
			NE		NW		IRR	40.0
			NW		NW		IRR	40.0
			SW		NW		IRR	40.0
			SE		NW		IRR	40.0
			NE		SW		IRR	40.0
			NW		SW		IRR	40.0
			SW		SW		IRR	40.0
			SE		SW		IRR	40.0
			NE		SE		IRR	40.0
			NW		SE		IRR	40.0
			SW		SE		IRR	40.0
			SE		SE		IRR	40.0
Section Acres								640.0
		24	NE		NE		IRR	39.0
			NW		NE		IRR	39.0
			SW		NE		IRR	39.0
			SE		NE		IRR	39.0
			NE		NW		IRR	39.0
			NW		NW		IRR	39.0
			SW		NW		IRR	39.0
			SE		NW		IRR	39.0
			NE		SW		IRR	38.0
			NW		SW		IRR	39.0
			SW		SW		IRR	39.0
			SE		SW		IRR	38.0
			NE		SE		IRR	39.0
			NW		SE		IRR	40.0
			SW		SE		IRR	40.0
			SE		SE		IRR	39.0
Section Acres								624.0
		25	NE		NE		IRR	40.0
			NW		NE		IRR	40.0
			SW		NE		IRR	40.0
			SE		NE		IRR	40.0
			NE		SE		IRR	40.0
			NW		SE		IRR	40.0
			SW		SE		IRR	40.0
			SE		SE		IRR	40.0
Section Acres								320.0

10. Place of Use: Continued

Township	Range	Section	1/4	of	1/4	Lot	Use	Acres
12S	21E	36	NE		SW		IRR	39.0
			NW		SW		IRR	39.0
			SW		SW		IRR	39.0
			SE		SW		IRR	39.0
			NE		SE		IRR	38.0
			NW		SE		IRR	39.0
			SW		SE		IRR	39.0
			SE		SE		IRR	38.0
							Section Acres	310.0
22E	17	17	NE		NE		IRR	40.0
			NW		NE		IRR	40.0
			SW		NE		IRR	40.0
			SE		NE		IRR	40.0
			NE		NW		IRR	38.0
			NW		NW		IRR	39.0
			SW		NW		IRR	39.0
			SE		NW		IRR	38.0
			NE		SW		IRR	38.0
			NW		SW		IRR	39.0
			SW		SW		IRR	39.0
			SE		SW		IRR	38.0
			NE		SE		IRR	36.0
			NW		SE		IRR	36.0
			SW		SE		IRR	36.0
			SE		SE		IRR	36.0
							Section Acres	612.0
		19	NE		NE		IRR	39.0
			NW		NE		IRR	39.0
			SW		NE		IRR	38.0
			SE		NE		IRR	38.0
			NE		NW		IRR	39.0
			NW		NW	1	IRR	39.0
			SW		NW	2	IRR	40.0
			SE		NW		IRR	40.0
			NE		SW		IRR	40.0
			NW		SW	3	IRR	40.0
			SW		SW	4	IRR	40.0
			SE		SW		IRR	40.0
			NE		SE		IRR	39.0
			NW		SE		IRR	39.0

MICROFILMED  
MAR 20 1993

10. Place of Use: Continued

Township	Range	Section	1/4 of	1/4	Lot	Use	Acres
12S	22E	19	SW	SE		IRR	39.0
			SE	SE		IRR	39.0
Section Acres							628.0
		20	NE	NW		IRR	37.0
			NW	NW		IRR	39.0
			SW	NW		IRR	39.0
			SE	NW		IRR	37.0
			NE	SW		IRR	39.0
			NW	SW		IRR	39.0
			SW	SW		IRR	39.0
			SE	SW		IRR	39.0
Section Acres							308.0
		22	NE	SE		IRR	6.0
			NW	SE		IRR	6.0
			SW	SE		IRR	6.0
			SE	SE		IRR	6.0
Section Acres							24.0
		23	NE	NE		IRR	6.0
			NW	NE		IRR	6.0
			SW	NE		IRR	6.0
			SE	NE		IRR	6.0
			NE	SW		IRR	6.0
			NW	SW		IRR	6.0
			SW	SW		IRR	6.0
			SE	SW		IRR	6.0
			NE	SE		IRR	6.0
			NW	SE		IRR	6.0
			SW	SE		IRR	6.0
			SE	SE		IRR	6.0
Section Acres							72.0
		26	NE	NE		IRR	40.0
			NW	NE		IRR	6.0
			SW	NE		IRR	6.0
			SE	NE		IRR	40.0
			NE	NW		IRR	6.0
			NW	NW		IRR	6.0
			SW	NW		IRR	6.0

10. Place of Use: Continued

Township	Range	Section	1/4	of	1/4	Lot	Use	Acres	
12S	22E	26	SE		NW		IRR	6.0	
			NE		SW		IRR	40.0	
			NW		SW		IRR	39.0	
			SW		SW		IRR	39.0	
			SE		SW		IRR	40.0	
			NE		SE		IRR	6.0	
			NW		SE		IRR	5.0	
			SW		SE		IRR	6.0	
			SE		SE		IRR	5.0	
			Section Acres						296.0
		27	NE		NE		IRR	21.0	
			NW		NW		IRR	18.0	
			NE		SW		IRR	40.0	
			NW		SW		IRR	40.0	
			SW		SW		IRR	30.0	
			SE		SW		IRR	20.0	
			NE		SE		IRR	35.0	
			NW		SE		IRR	40.0	
			SW		SE		IRR	34.0	
			SE		SE		IRR	34.0	
			Section Acres						312.0
		28	SE		NE		IRR	30.0	
			NW		NW		IRR	10.0	
			SW		NW		IRR	12.0	
			NE		SW		IRR	32.0	
			NW		SW		IRR	40.0	
			SW		SW		IRR	40.0	
			SE		SW		IRR	40.0	
			NE		SE		IRR	30.0	
			SW		SE		IRR	30.0	
			SE		SE		IRR	40.0	
			Section Acres						304.0
		29	NE		NE		IRR	40.0	
			NW		NE		IRR	25.0	
			SW		NE		IRR	28.0	
			SE		NE		IRR	40.0	
			NE		NW		IRR	40.0	
			NW		NW		IRR	40.0	
			SW		NW		IRR	40.0	

MICROFILMED  
MAR 20 1993

10. Place of Use: Continued

Township	Range	Section	1/4	of	1/4	Lot	Use	Acres
12S	22E	29	SE		NW		IRR	40.0
			NE		SW		IRR	40.0
			NW		SW		IRR	40.0
			SW		SW		IRR	40.0
			SE		SW		IRR	40.0
			NE		SE		IRR	30.0
			NW		SE		IRR	30.0
			SW		SE		IRR	30.0
			SE		SE		IRR	30.0
							Section Acres	573.0
		30	NE		NE		IRR	38.0
			NW		NE		IRR	40.0
			SW		NE		IRR	40.0
			SE		NE		IRR	38.0
			NE		NW		IRR	40.0
			NW		NW	1	IRR	40.0
			SW		NW	2	IRR	40.0
			SE		NW		IRR	40.0
			NE		SW		IRR	40.0
			NW		SW	3	IRR	40.0
			SW		SW	4	IRR	40.0
			SE		SW		IRR	40.0
			NE		SE		IRR	39.0
			NW		SE		IRR	39.0
			SW		SE		IRR	39.0
			SE		SE		IRR	36.0
							Section Acres	629.0
		31	NE		NE		IRR	30.0
			NW		NE		IRR	36.0
			SW		NE		IRR	37.0
			SE		NE		IRR	39.0
			NE		NW		IRR	40.0
			NW		NW	1	IRR	40.0
			SW		NW	2	IRR	39.0
			SE		NW		IRR	40.0
			NE		SW		IRR	40.0
			NW		SW	3	IRR	40.0
			SW		SW	4	IRR	38.0
			SE		SW		IRR	38.0
			NE		SE		IRR	40.0
			NW		SE		IRR	32.0

10. Place of Use: Continued

Township	Range	Section	1/4	of	1/4	Lot	Use	Acres
12S	22E	31	SW		SE		IRR	32.0
			SE		SE		IRR	36.0
Section Acres								597.0
		32	NE		NE		IRR	39.0
			NW		NE		IRR	25.0
			SW		NE		IRR	25.0
			SE		NE		IRR	34.0
			NE		NW		IRR	40.0
			NW		NW		IRR	26.0
			SW		NW		IRR	35.0
			SE		NW		IRR	39.0
			NE		SW		IRR	40.0
			NW		SW		IRR	28.0
			SW		SW		IRR	25.0
			SE		SW		IRR	29.0
			NE		SE		IRR	40.0
			NW		SE		IRR	37.0
			SW		SE		IRR	36.0
			SE		SE		IRR	39.0
Section Acres								537.0
		33	NE		NE		IRR	40.0
			NW		NE		IRR	38.0
			SW		NE		IRR	38.0
			SE		NE		IRR	39.0
			NE		NW		IRR	40.0
			NW		NW		IRR	40.0
			SW		NW		IRR	38.0
			SE		NW		IRR	38.0
			NE		SW		IRR	40.0
			NW		SW		IRR	40.0
			SW		SW		IRR	38.0
			SE		SW		IRR	38.0
			NE		SE		IRR	40.0
			NW		SE		IRR	38.0
			SW		SE		IRR	34.0
			SE		SE		IRR	39.0
Section Acres								618.0
		34	NE		NE		IRR	38.0
			NW		NE		IRR	40.0

10. Place of Use: Continued

Township	Range	Section	1/4	of	1/4	Lot	Use	Acres			
12S	22E	34	SW		NE		IRR	40.0			
			SE		NE		IRR	40.0			
			NE		NW		IRR	39.0			
			NW		NW		IRR	40.0			
			SW		NW		IRR	40.0			
			SE		NW		IRR	40.0			
			NE		SW		IRR	40.0			
			NW		SW		IRR	40.0			
			SW		SW		IRR	39.0			
			SE		SW		IRR	39.0			
			NE		SE		IRR	40.0			
			NW		SE		IRR	40.0			
			SW		SE		IRR	39.0			
			SE		SE		IRR	39.0			
			Section Acres								633.0
					35	NE		NE		IRR	38.0
			NW		NE		IRR	40.0			
			SW		NE		IRR	40.0			
			SE		NE		IRR	38.0			
			NE		NW		IRR	40.0			
			NW		NW		IRR	40.0			
			SW		NW		IRR	39.0			
			SE		NW		IRR	40.0			
			NE		SW		IRR	40.0			
			NW		SW		IRR	40.0			
			SW		SW		IRR	32.0			
			SE		SW		IRR	39.0			
			NE		SE		IRR	40.0			
			NW		SE		IRR	40.0			
			SW		SE		IRR	39.0			
			SE		SE		IRR	39.0			
Section Acres								624.0			
13S	21E	1	NE		NE	1	IRR	39.0			
			NW		NE	2	IRR	39.0			
			SW		NE		IRR	39.0			
			SE		NE		IRR	39.0			
			NE		NW	3	IRR	38.0			
			NW		NW	4	IRR	39.0			
			SW		NW		IRR	39.0			
			SE		NW		IRR	38.0			
Section Acres								310.0			

10. Place of Use: Continued

Township	Range	Section	1/4 of	1/4	Lot	Use	Acres
13S	21E	25	NE	SE		IRR	20.0
			NW	SE		IRR	20.0
			SW	SE		IRR	20.0
			SE	SE		IRR	20.0
Section Acres							80.0
		36	NE	NW		IRR	39.0
			NW	NW		IRR	38.0
			SW	NW		IRR	37.0
			SE	NW		IRR	37.0
Section Acres							151.0
	22E	1	NW	NW	4	IRR	40.0
			SW	NW		IRR	40.0
			NW	SW		IRR	40.0
			SW	SW		IRR	40.0
Section Acres							160.0
		2	NE	NE	1	IRR	40.0
			NW	NE	2	IRR	40.0
			SW	NE		IRR	40.0
			SE	NE		IRR	40.0
			NE	NW	3	IRR	40.0
			NW	NW	4	IRR	40.0
			SW	NW		IRR	40.0
			SE	NW		IRR	40.0
			NE	SW		IRR	40.0
			NW	SW		IRR	40.0
			SW	SW		IRR	40.0
			SE	SW		IRR	40.0
			NE	SE		IRR	40.0
			NW	SE		IRR	40.0
			SW	SE		IRR	40.0
			SE	SE		IRR	40.0
Section Acres							640.0
		3	NE	NE	1	IRR	38.0
			NW	NE	2	IRR	40.0
			SW	NE		IRR	40.0
			SE	NE		IRR	40.0

MICROFILMED  
MAR 20 1993

10. Place of Use: Continued

Township	Range	Section	1/4	of	1/4	Lot	Use	Acres
13S	22E	3	NE		NW	3	IRR	40.0
			NW		NW	4	IRR	40.0
			SW		NW		IRR	38.0
			SE		NW		IRR	40.0
			NE		SW		IRR	38.0
			NW		SW		IRR	37.0
			SW		SW		IRR	36.0
			SE		SW		IRR	40.0
			NE		SE		IRR	39.0
			NW		SE		IRR	40.0
			SW		SE		IRR	40.0
			SE		SE		IRR	39.0

Section Acres 625.0

4	NE	NE	1	IRR	31.0
	NW	NE	2	IRR	31.0
	SW	NE		IRR	31.0
	SE	NE		IRR	31.0
	NE	NW	3	IRR	40.0
	NW	NW	4	IRR	39.0
	SW	NW		IRR	39.0
	SE	NW		IRR	40.0
	NE	SW		IRR	40.0
	NW	SW		IRR	39.0
	SW	SW		IRR	39.0
	SE	SW		IRR	39.0
	NE	SE		IRR	38.0
	NW	SE		IRR	38.0
	SW	SE		IRR	38.0
	SE	SE		IRR	38.0

Section Acres 591.0

5	NE	NE	1	IRR	39.0
	NW	NE	2	IRR	35.0
	SW	NE		IRR	35.0
	SE	NE		IRR	40.0
	NE	NW	3	IRR	40.0
	NW	NW	4	IRR	29.0
	SW	NW		IRR	31.0
	SE	NW		IRR	39.0
	NE	SW		IRR	39.0
	NW	SW		IRR	31.0
	SW	SW		IRR	39.0

10. Place of Use: Continued

Township	Range	Section	1/4	of	1/4	Lot	Use	Acres
13S	22E	5	SE		SW		IRR	39.0
			NE		SE		IRR	39.0
			NW		SE		IRR	33.0
			SW		SE		IRR	28.0
			SE		SE		IRR	35.0

Section Acres 571.0

6	NE	NE	1	IRR	36.0
	NW	NE	2	IRR	39.0
	SW	NE		IRR	39.0
	SE	NE		IRR	23.0
	NE	NW	3	IRR	40.0
	NW	NW	4	IRR	40.0
	SW	NW	5	IRR	39.0
	SE	NW		IRR	39.0
	NE	SW		IRR	40.0
	NW	SW	6	IRR	40.0
	SW	SW	7	IRR	40.0
	SE	SW		IRR	40.0
	NE	SE		IRR	32.0
	NW	SE		IRR	39.0
	SW	SE		IRR	40.0
	SE	SE		IRR	38.0

Section Acres 604.0

7	NE	NE		IRR	39.0
	NW	NE		IRR	39.0
	SW	NE		IRR	30.0
	SE	NE		IRR	35.0
	NE	NW		IRR	40.0
	NW	NW	1	IRR	22.0
	SW	NW	2	IRR	22.0
	SE	NW		IRR	40.0
	NE	SW		IRR	40.0
	NW	SW	3	IRR	40.0
	SW	SW	4	IRR	40.0
	SE	SW		IRR	40.0
	NE	SE		IRR	39.0
	NW	SE		IRR	40.0
	SW	SE		IRR	39.0
	SE	SE		IRR	30.0

Section Acres 575.0

10. Place of Use: Continued

Township	Range	Section	1/4	of	1/4	Lot	Use	Acres
13S	22E	8	NE		NE		IRR	32.0
			SE		NE		IRR	32.0
			NE		NW		IRR	40.0
			NW		NW		IRR	37.0
			SW		NW		IRR	37.0
			SE		NW		IRR	29.0
			NE		SW		IRR	29.0
			NW		SW		IRR	38.0
			SW		SW		IRR	39.0
			NE		SE		IRR	38.0
							Section Acres	351.0
		9	NE		NE		IRR	40.0
			NW		NE		IRR	31.0
			SW		NE		IRR	40.0
			SE		NE		IRR	40.0
			NE		NW		IRR	31.0
			NW		NW		IRR	32.0
			SW		NW		IRR	31.0
			SE		NW		IRR	39.0
			NE		SW		IRR	39.0
			NW		SW		IRR	37.0
			SW		SW		IRR	39.0
			SE		SW		IRR	39.0
			NE		SE		IRR	40.0
			NW		SE		IRR	40.0
			SW		SE		IRR	39.0
			SE		SE		IRR	39.0
							Section Acres	596.0
		10	NE		NE		IRR	40.0
			NW		NE		IRR	40.0
			SW		NE		IRR	31.0
			SE		NE		IRR	40.0
			NE		NW		IRR	40.0
			NW		NW		IRR	35.0
			SW		NW		IRR	40.0
			SE		NW		IRR	39.0
			NE		SW		IRR	40.0
			NW		SW		IRR	40.0
			SW		SW		IRR	40.0
			SE		SW		IRR	40.0

10. Place of Use: Continued

Township	Range	Section	1/4	of	1/4	Lot	Use	Acres
13S	22E	10	NE		SE		IRR	40.0
			NW		SE		IRR	33.0
			SW		SE		IRR	38.0
			SE		SE		IRR	20.0
Section Acres								596.0
		11	NE		NE		IRR	30.0
			NW		NE		IRR	40.0
			SW		NE		IRR	20.0
			NE		NW		IRR	40.0
			NW		NW		IRR	40.0
			SW		NW		IRR	31.0
			SE		NW		IRR	25.0
			NE		SW		IRR	35.0
			NW		SW		IRR	15.0
			SW		SW		IRR	24.0
			SE		SW		IRR	37.0
			NE		SE		IRR	40.0
			NW		SE		IRR	26.0
			SW		SE		IRR	26.0
			SE		SE		IRR	40.0
Section Acres								469.0
		12	SW		NW		IRR	40.0
			NW		SW		IRR	40.0
Section Acres								80.0
		14	NE		NW		IRR	40.0
			NW		NW		IRR	40.0
			SW		NW		IRR	40.0
			SE		NW		IRR	40.0
Section Acres								160.0
		15	NE		NE		IRR	40.0
			NW		NE		IRR	38.0
			SW		NE		IRR	38.0
			SE		NE		IRR	40.0
			NE		NW		IRR	32.0
			NW		NW		IRR	34.0
			SW		NW		IRR	34.0
			SE		NW		IRR	34.0

10. Place of Use: Continued

Township	Range	Section	1/4 of	1/4	Lot	Use	Acres
13S	22E	15	NE	SW		IRR	35.0
			NW	SW		IRR	35.0
			SW	SW		IRR	34.0
			SE	SW		IRR	34.0
			NE	SE		IRR	32.0
			NW	SE		IRR	31.0
			SW	SE		IRR	32.0
			SE	SE		IRR	32.0
Section Acres							555.0
		16	NE	NE		IRR	38.0
			NW	NE		IRR	38.0
			SW	NE		IRR	38.0
			SE	NE		IRR	38.0
			NE	NW		IRR	32.0
			NW	NW		IRR	36.0
			SW	NW		IRR	31.0
			SE	NW		IRR	40.0
			NE	SW		IRR	38.0
			NW	SW		IRR	38.0
			SW	SW		IRR	38.0
			SE	SW		IRR	38.0
			NE	SE		IRR	38.0
			NW	SE		IRR	25.0
			SW	SE		IRR	35.0
			SE	SE		IRR	30.0
Section Acres							571.0
		17	NE	NE		IRR	39.0
			NW	NE		IRR	30.0
			SW	NE		IRR	33.0
			SE	NE		IRR	40.0
			NE	NW		IRR	37.0
			NW	NW		IRR	38.0
			SW	NW		IRR	20.0
			SE	NW		IRR	30.0
			NE	SW		IRR	39.0
			NW	SW		IRR	14.0
			SW	SW		IRR	26.0
			SE	SW		IRR	38.0
			NE	SE		IRR	40.0
			NW	SE		IRR	37.0
			SW	SE		IRR	38.0

MICROFILMED  
MAR 20 1993

10. Place of Use: Continued

Township	Range	Section	1/4 of	1/4 of	Lot	Use	Acres
13S	22E	17	SE	SE		IRR	40.0
						Section Acres	539.0
		18	NE	NE		IRR	38.0
			NW	NE		IRR	40.0
			SW	NE		IRR	40.0
			SE	NE		IRR	38.0
			NE	NW		IRR	40.0
			NW	NW	1	IRR	40.0
			SW	NW	2	IRR	40.0
			SE	NW		IRR	40.0
			NE	SW		IRR	40.0
			NW	SW	3	IRR	36.0
			SW	SW	4	IRR	32.0
			SE	SW		IRR	31.0
			NE	SE		IRR	39.0
			NW	SE		IRR	39.0
			SW	SE		IRR	39.0
			SE	SE		IRR	31.0
						Section Acres	603.0
		19	NE	NE		IRR	39.0
			NW	NE		IRR	31.0
			SW	NE		IRR	40.0
			SE	NE		IRR	40.0
			NE	NW		IRR	30.0
			SE	NW		IRR	30.0
			NE	SW		IRR	31.0
			NW	SW	3	IRR	30.0
			SW	SW	4	IRR	38.0
			SE	SW		IRR	38.0
			NE	SE		IRR	37.0
			NW	SE		IRR	39.0
			SW	SE		IRR	38.0
			SE	SE		IRR	35.0
						Section Acres	496.0
		20	NE	NE		IRR	38.0
			NW	NE		IRR	38.0
			SW	NE		IRR	38.0
			SE	NE		IRR	38.0
			NE	NW		IRR	35.0

10. Place of Use: Continued

Township	Range	Section	1/4	of	1/4	Lot	Use	Acres
13S	22E	20	NW		NW		IRR	25.0
			SW		NW		IRR	22.0
			SE		NW		IRR	31.0
			NE		SW		IRR	37.0
			NW		SW		IRR	34.0
			SW		SW		IRR	39.0
			SE		SW		IRR	30.0
			NE		SE		IRR	37.0
			NW		SE		IRR	38.0
			SW		SE		IRR	37.0
			SE		SE		IRR	32.0

Section Acres 549.0

21	NE	NE	IRR	39.0
	NW	NE	IRR	38.0
	SW	NE	IRR	30.0
	SE	NE	IRR	37.0
	NE	NW	IRR	40.0
	NW	NW	IRR	40.0
	SW	NW	IRR	38.0
	SE	NW	IRR	37.0
	NE	SW	IRR	39.0
	NW	SW	IRR	38.0
	SW	SW	IRR	39.0
	SE	SW	IRR	37.0
	NE	SE	IRR	36.0
	NW	SE	IRR	39.0
	SW	SE	IRR	37.0
	SE	SE	IRR	38.0

Section Acres 602.0

22	NE	NE	IRR	32.0
	NW	NE	IRR	32.0
	SW	NE	IRR	32.0
	SE	NE	IRR	32.0
	NE	NW	IRR	39.0
	NW	NW	IRR	38.0
	SW	NW	IRR	40.0
	SE	NW	IRR	40.0
	NE	SW	IRR	36.0
	NW	SW	IRR	37.0
	SW	SW	IRR	25.0
	SE	SW	IRR	31.0

10. Place of Use: Continued

Township	Range	Section	1/4	of	1/4	Lot	Use	Acres
13S	22E	22	NE		SE		IRR	30.0
			NW		SE		IRR	30.0
			SW		SE		IRR	30.0
			SE		SE		IRR	30.0

Section Acres 534.0

27	NE	NE	IRR	10.0
	NW	NE	IRR	30.0
	SW	NE	IRR	30.0
	SE	NE	IRR	10.0
	NE	NW	IRR	36.0
	NW	NW	IRR	36.0
	SW	NW	IRR	37.0
	SE	NW	IRR	30.0
	NE	SW	IRR	40.0
	NW	SW	IRR	37.0
	SW	SW	IRR	35.0
	SE	SW	IRR	20.0
	NE	SE	IRR	40.0
	SE	SE	IRR	40.0

Section Acres 431.0

28	NE	NE	IRR	39.0
	NW	NE	IRR	32.0
	SW	NE	IRR	37.0
	SE	NE	IRR	35.0
	NE	NW	IRR	35.0
	NW	NW	IRR	40.0
	SW	NW	IRR	40.0
	SE	NW	IRR	38.0
	NE	SW	IRR	38.0
	NW	SW	IRR	39.0
	SW	SW	IRR	32.0
	SE	SW	IRR	37.0
	NE	SE	IRR	40.0
	NW	SE	IRR	40.0
	SW	SE	IRR	33.0
	SE	SE	IRR	34.0

Section Acres 589.0

29	NE	NE	IRR	37.0
	NW	NE	IRR	40.0

10. Place of Use: Continued

Township	Range	Section	1/4	of	1/4	Lot	Use	Acres
13S	22E	29	SW		NE		IRR	40.0
			SE		NE		IRR	37.0
			NE		NW		IRR	39.0
			NW		NW		IRR	32.0
			SW		NW		IRR	40.0
			SE		NW		IRR	39.0
			NE		SW		IRR	39.0
			NW		SW		IRR	38.0
			SW		SW		IRR	32.0
			SE		SW		IRR	40.0
			NE		SE		IRR	36.0
			NW		SE		IRR	39.0
			SW		SE		IRR	38.0
			SE		SE		IRR	38.0

Section Acres 604.0

30	NE	NE			IRR	39.0
	NW	NE			IRR	40.0
	SW	NE			IRR	40.0
	SE	NE			IRR	38.0
	NE	NW			IRR	40.0
	NW	NW	1		IRR	40.0
	SW	NW	2		IRR	40.0
	SE	NW			IRR	40.0
	NE	SW			IRR	37.0
	NW	SW	3		IRR	40.0
	SW	SW	4		IRR	38.0
	SE	SW			IRR	38.0
	NE	SE			IRR	40.0
	NW	SE			IRR	40.0
	SW	SE			IRR	38.0
	SE	SE			IRR	35.0

Section Acres 623.0

31	NE	NE			IRR	30.0
	NW	NE			IRR	40.0
	SW	NE			IRR	40.0
	SE	NE			IRR	40.0
	NE	NW			IRR	40.0
	SE	NW			IRR	40.0
	NE	SE			IRR	40.0
	NW	SE			IRR	40.0
	SW	SE			IRR	20.0

10. Place of Use: Continued

Township	Range	Section	1/4 of	1/4	Lot	Use	Acres
13S	22E	31	SE	SE		IRR	36.0
Section Acres							366.0
		32	NE	NE		IRR	11.0
			NW	NE		IRR	40.0
			SW	NE		IRR	35.0
			SE	NE		IRR	30.0
			NE	NW		IRR	40.0
			NW	NW		IRR	37.0
			SW	NW		IRR	37.0
			SE	NW		IRR	40.0
			NE	SW		IRR	40.0
			NW	SW		IRR	36.0
			SW	SW		IRR	36.0
			SE	SW		IRR	37.0
			NE	SE		IRR	38.0
			NW	SE		IRR	40.0
			SW	SE		IRR	40.0
			SE	SE		IRR	14.0
Section Acres							551.0
		33	NE	NE		IRR	40.0
			NW	NE		IRR	31.0
			SW	NE		IRR	37.0
			SE	NE		IRR	39.0
			NE	NW		IRR	40.0
			NW	NW		IRR	39.0
			SW	NW		IRR	34.0
			SE	NW		IRR	38.0
			NE	SW		IRR	32.0
			NW	SW		IRR	34.0
			SW	SW		IRR	10.0
			NE	SE		IRR	38.0
			NW	SE		IRR	32.0
			SW	SE		IRR	4.0
			SE	SE		IRR	4.0
Section Acres							452.0
		34	NE	NE		IRR	3.0
			NE	NW		IRR	34.0
			NW	NW		IRR	37.0
			SW	NW		IRR	30.0

10. Place of Use: Continued

Township	Range	Section	1/4	of	1/4	Lot	Use	Acres			
13S	22E	34	SE		NW		IRR	36.0			
			NW		SW		IRR	3.0			
			SW		SW		IRR	20.0			
							Section Acres	163.0			
14S	22E	3	NW		NW	4	IRR	16.0			
										Section Acres	16.0
			4	NE	NE	1	IRR	5.0			
				NW	NE	2	IRR	10.0			
		SE		NE		IRR	5.0				
		NE		NW	3	IRR	17.0				
		NW		NW	4	IRR	24.0				
		SW		NW		IRR	32.0				
		SE		NW		IRR	29.0				
		NE		SW		IRR	7.0				
		NW		SW		IRR	28.0				
									Section Acres	157.0	
		5	NE	NE	1	IRR	16.0				
NW	NE		2	IRR	33.0						
SW	NE			IRR	40.0						
SE	NE			IRR	35.0						
NE	NW		3	IRR	38.0						
NW	NW		4	IRR	35.0						
SW	NW			IRR	37.0						
SE	NW			IRR	40.0						
NE	SW			IRR	40.0						
NW	SW			IRR	40.0						
SW	SW			IRR	37.0						
SE	SW			IRR	37.0						
NE	SE			IRR	31.0						
NW	SE			IRR	37.0						
SW	SE			IRR	37.0						
SE	SE			IRR	34.0						
							Section Acres	567.0			
6	NE	NE	1	IRR	33.0						
	NW	NE	2	IRR	4.0						
	SE	NE		IRR	24.0						
	NE	SE		IRR	15.0						
							Section Acres	76.0			

10. Place of Use: Continued

Township	Range	Section	1/4	of	1/4	Lot	Use	Acres
14S	22E	7	SE		NE		IRR	2.0
			NE		SE		IRR	10.0
			SE		SE		IRR	8.0
							Section Acres	20.0
		8	NE		NE		IRR	8.0
			NW		NE		IRR	38.0
			SW		NE		IRR	39.0
			SE		NE		IRR	6.0
			NE		NW		IRR	32.0
			NW		NW		IRR	40.0
			SW		NW		IRR	37.0
			SE		NW		IRR	31.0
			NE		SW		IRR	36.0
			NW		SW		IRR	40.0
			SW		SW		IRR	36.0
			SE		SW		IRR	35.0
			NE		SE		IRR	2.0
			NW		SE		IRR	37.0
		SW		SE		IRR	20.0	
							Section Acres	437.0
		17	NE		NW		IRR	23.0
			NW		NW		IRR	32.0
			SW		NW		IRR	12.0
			SE		NW		IRR	12.0
			NE		SW		IRR	13.0
		NW		SW		IRR	5.0	
							Section Acres	97.0
		18	NE		NE		IRR	2.0
							Section Acres	2.0
							Total Acres	24820.0

11. Place of use in counties: CASSIA

12. Do you own the property listed above as place of use? NO

13. Other Water Rights Used:  
SEE REMARKS

14. Remarks:

SYSTEM DESCRIPTION: THE CANAL CO. OWNS AND OPERATES OAKLEY RESEVOIR & THE CANAL SYSTEM. OAKLEY RESERVOIR STORES APPROX. 75,000 ACRE FEET OF WATER BEHIND OAKLEY DAM WHICH IS AN EARTHEN DAM WITH CONCRETE CORE. THE DAM IS APPROX. 1100' LONG, 150' HIGH, 750' WIDE AT THE BASE, AND 16' WIDE AT THE TOP. THE OUTLET WORKS CONSIST OF A 73" STEEL LINED OUTLET TUNNEL THRU THE RIGHT ABUTMENT WHICH DELIVERS TO THE MAIN CANAL. A SPILLWAY ON THE LEFT ABUTMENT IS NOT USED. THE HIGHLINE DIVERSION FROM THE MAIN CANAL IS APPROX. 250 YDS. BELOW THE OUTLET FROM THE DAM. THE MAXIMUM DELIVERY INTO THE HIGHLINE CANAL IS 4.0 CFS. THE MAIN CANAL SPLITS INTO THE EAST AND WEST CANALS APPROX. 1/4 MILE BELOW THE DAM. THE EAST CANAL HAS A CAPACITY OF 160 CFS AND THE WEST CANAL HAS A CAPACITY OF 160 CFS. BOTH OF THESE MAIN DELIVERY CANALS SERVICE THE LANDS VIA NUMEROUS LATERALS AND DITCHES. THESE CANALS AND DITCHES INTERCEPT COTTONWOOD AND LITTLE COTTONWOOD CREEKS AND UTILIZE THESE WATERS FOR DELIVERY IN THE SYSTEM. THE GOOSE CREEK DRAINAGE BELOW THE DAM HAS BEEN FARMED OVER AND PRESENTLY NO DIRECT CHANNEL EXISTS BELOW THE DAM TO THE SNAKE RIVER. ( NOTE THAT IN 1984 A TEMPORARY CHANNEL WAS CONSTRUCTED TO SAFELY PASS FLOOD WATERS FROM THE DAM TO THE SNAKE RIVER BUT PORTIONS OF THIS CHANNEL ON PRIVATE LAND HAVE SINCE BEEN FILLED. THE EMERGENCY CHANNEL CONSTRUCTED TO MURTAUGH LAKE AT THAT SAME TIME STILL EXISTS. )

\*\*\*\*\*  
THE LANDS SERVED BY THE OAKLEY CANAL CO. ARE PRIVATELY OWNED BY THE SHAREHOLDERS OF THE COMPANY. THESE SHAREHOLDERS ALSO HAVE PRIVATELY HELD WATER RIGHTS FROM GROUNDWATER AND OTHER SOURCES WHICH ALSO SUPPLY WATER TO SOME OF THE SAME LANDS SERVED BY THE OAKLEY CANAL CO.

\*\*\*\*\*  
OTHER WATER RIGHTS OF THE OAKLEY CANAL CO. INCLUDE:

A45-00093	A45-00094	A45-00100	A45-00102	A45-00106
A45-00116	A45-00128	A45-00131	A45-00132	A45-00133
A45-04231	A45-04232	A45-04233	A45-04234	A45-02059
A45-02060	A45-02062	A45-02063	A45-02040	

\*\*\*\*\*  
THIS CLAIM IS BASED ON A COMBINATION OF STATUTORY CLAIMS AS FOLLOWS:

45-04230	3.10 CFS
45-04231	1.09 CFS
45-04232	2.14 CFS

-----  
TOTAL           6.33 CFS

THESE CLAIMS ARE FOR FLOWING ARTESIAN WELLS WHICH RUN YEAR ROUND INTO THE RESERVOIR AND THE WATERS ARE STORED AND USED FOR IRRIG. THROUGHOUT THE CANAL SYSTEM.

15. Basis of Claim: STATUTORY CLAIM

MICROFILMED

MAR 20 1993

16. Signature(s)

(a.) By signing below, I/We acknowledge that I/We have received, read and understand the form entitled "How you will receive notice in the Snake River Basin Adjudication." (b.) I/We do \_\_\_\_\_ do not \_\_\_\_\_ wish to receive and pay a small annual fee for monthly copies of the docket sheet.

Number of attachments: \_\_\_\_\_

For Organizations:

I do solemnly swear or affirm that I am Pres. & Sec. of Oakley Canal Co., that I have signed the foregoing document in the space below as Pres. & Sec. of Oakley Canal Co. and that the statements contained in the foregoing document are true and correct.

[Signature]  
Sec.

[Signature]  
Signature of Authorized Agent  
Oakley Canal Co.  
Title and Organization  
9-15-89  
Date

State of Idaho )  
County of Cassia ) SS.

Subscribed and sworn (or affirmed) before me this 5<sup>th</sup> day of Sept. 19 89  
Robert W. Fehema  
Notary Public

Seal

Residing at Oakley, Id  
My Commission Expires 8-15-91



State of Idaho  
**DEPARTMENT OF WATER RESOURCES**  
 Southern Region, 222 Shoshone St. East, Twin Falls, Idaho 83301 (208) 736-3033

CECIL D. ANDRUS  
 Governor

25-Jan-1993

R. KEITH HIGGINSON  
 Director

~~445 01200~~ **A45-12448**, **A45-12457**  
 OAKLEY CANAL CO.  
 P.O. BOX 207  
 OAKLEY ID 83346

RE: Evidence of Priority

**\*RESPONSE DEADLINE\***

**APRIL 1, 1993**

**\*\*\*\*\***

Dear Claimant:


The Notice of Claim identified with the number shown above your name on the mailing label has been filed in the Snake River Basin Adjudication (SRBA). The Notice indicates your water usage is based on "Beneficial Use" or a "Statutory Claim". Water rights of this type are established by the historical use of water, dating back to when water was first used for the purpose claimed. The date of first use, known as the priority date, has not been confirmed by a License, Decree or Permit. The Department will at a later date conduct reviews &/or field exams for the claims in your area. Since the priority date of a beneficial use water right can not be confirmed by field examination, proof must be provided supporting the priority date you have claimed.

Please find enclosed a computer printout of your Notice and the pamphlet entitled "Evidence of Priority". The pamphlet describes the types of evidence required and suggests which documents will fulfill this requirement.

**SPECIAL NOTE:** The Department will not recommend the Notice be decreed by the court as claimed if no evidence of a priority date is submitted. It will be to your advantage to provide clear and convincing evidence. If you choose to submit statements from individuals as evidence, the statement must be in the form of a notarized affidavit.

Please submit the required evidence supporting the priority date by April 1, 1993, referencing all documents with the corresponding Notice number. If you have any questions not covered by this letter or the enclosed pamphlet, please contact this office.

Respectfully submitted,

  
 Allen Merritt, P.E.  
 Water Rights Supervisor

Enclosures

MICROFILMED

MAR 20 1993

**KEITH E. ANDERSON**

ENGINEER - GEOLOGIST

415 IDAHO BUILDING - P.O. BOX 1411

BOISE, IDAHO

A45-12457  
A45-12448

GROUNDWATER POSSIBILITIES

Loose Creek Basin  
Cassia County, Idaho

**R E C E I V E D**

MAR 03 1993

Department of Water Resources  
Southern Region Office

Prepared For  
Cawley Canal Company  
Cawley, Idaho

September 1959

**MICROFILMED**  
MAR 20 1993

rhyolites and interbedded layers of volcanic ash which varies from the character of pumice to nearly gray or white clay. It is these volcanic rocks which are chiefly exposed in the canyon walls of Goose Creek. The older, or lower, division of this rock sequence comprises both sediments and volcanic ash deposits. The bulk of the sequence is probably volcanic ash with occasional beds of sand or gravel which in places may be cemented to form conglomerate. Occasionally some beds of lignite, which is a poor grade of coal, have been observed in the vicinity.

#### Occurrence of Groundwater

Water is found in the lower sequence of the rocks just described, both in jointed layers of volcanic ash and in permeable sand or gravel zones. In other parts of the sequence the volcanic ash beds are very fine-grained and dense, almost like a tight clay, and form a capping over more permeable zones. Because of the geologic structure of these rocks water can enter the more permeable zones at higher elevation and migrate down the slope of the beds to become trapped under the tighter clay-like layers of volcanic ash. It is in such areas that the artesian pressures have developed.

By drilling wells at low elevation in this general area the tight capping layers of ash are penetrated and the water occurring in permeable rocks beneath is under sufficient pressure to rise to the surface and flow from the well.

#### History of Groundwater Development

~~The first flowing artesian well in the Goose Creek area was developed in 1920 on Goose Creek. It was drilled in a drilling an oil test well some eleven miles south of Oakley. During the following winter and summer three more flowing wells were brought in on Trapper Creek west of Oakley.~~

On  
Goose  
Creek  
1921

The first of these wells, the oil test well on Goose Creek, is known as the "J.D." well. At the time it was drilled, however, it was designated the West Pearl Oil and Gas Company well. This well is located in the SW $\frac{1}{4}$  SE $\frac{1}{4}$  Sec. 25, T. 15 S., R. 21 E. The total depth of the well is 2,435 feet. In September 1921, the flow of water from the well was measured at 1.09 second-feet. This measured flow, however, represents only the water which was rising between two casings and reportedly was about one half of the total flow encountered when the well was at a depth of 1300 to 1400 feet. The driller reported that most of the water encountered in this well was in the first 1000 feet of drilling. No satisfactory record of the formation encountered in drilling is available, but samples kept by one of the drillers would indicate that the hole was in quartzite at a depth of 1700 feet, which would be an older rock formation underlying the sequence of volcanic ash and sediments mentioned earlier in this report.

Three flowing artesian wells were drilled in Trapper Creek in 1921. The first two, known as Trapper Creek Development Company's Well 1 and 2, are located in the NW $\frac{1}{4}$  Sec. 4, T. 15 S., R. 21 E., about 100 feet south of the Creek, with No. 2 located approximately 100 yards upstream from No. 1.



All of these flowing groundwaters from deep wells are warm water with temperatures ranging from 110° to 120° F.

## RECOMMENDATIONS

### General

It is recommended that the Oakley Canal Company proceed with the drilling of the first of a series of wells to augment their inflow to the Goose Creek Reservoir. Information obtained from previous drilling in the area and consideration of the geology of the Goose Creek Basin results in the conclusion that yields of at least 2 cubic feet per second (100 miners inches) should be obtained from wells properly constructed along the Goose Creek valley. Higher yields, up to as much as 4 cubic feet per second or more with reasonable pump lift, may be encountered but the program of groundwater development should not be abandoned if the first well drilled did not yield as much as 4 cubic feet per second.

### Design and Construction

The first well drilled should start with a diameter of 20-inches and the diameter of the well should be kept as large as practicable for its' entire depth. It is anticipated that the first well will be drilled to a depth of 900 to 1000 feet. Flowing water should be encountered in the well and for this reason it is important that the well casings be properly installed and sealed to prevent underground loss of water entering the well. It may be necessary to use cementing techniques in installing the casings to provide the proper seals and prevent unnecessary future loss of artesian pressure at the well site.

During the drilling of the first well in particular it is important that proper information be assembled on the character of the rock formations encountered and on the occurrence and behavior of groundwater. The driller should be required to keep a daily record of the nature of materials encountered together with samples of the materials taken from the well at intervals of not more than five feet. Daily records should also be kept of the depth to water in the well or, if flowing, of the rate of flow from the well. The driller should also make provision for taking periodic readings of the static, or shut-in, pressure at the surface of the ground. This will probably require his providing a packer device which can be sealed into the top of the well casing with a suitable pressure gage to record the static pressure. Such pressure readings should be taken at least once a week during the entire drilling and at the time the readings are taken drilling operations should be suspended for sufficient time to provide a true reading. These pressure readings should also be taken after each appreciable change in the rate of flow from the well. In order to observe the rate of flow from the well carefully, all water flowing from the well should be channeled toward Goose Creek and a permanent weir installed for measuring the flow in this channel.

MICROFILMED

MAR 20 1993

Daily record of the water temperature should also be maintained and kept with the drilling log. After each noticeable change in rate of flow, a one gallon sample should be collected in a clean glass container for chemical analysis.

During the initial drilling of the well to its' final depth, there should be no perforations made in the well casing. After reaching total depth it will be possible to make any further recommendations on well casing perforations based upon the information obtained during drilling. If the principal water bearing formation in the lower part of the well is in unconsolidated sand or gravels, it may be desirable or essential to install a commercial well screen instead of perforated casing, to prevent caving of the formation and still provide sufficient inlet area so that the ultimate yield of the well can be realized.

#### Testing

Upon completion of drilling the well should be allowed to flow at the surface with no pump installed for a period of at least 30 days. During this 30 day test period daily readings of the discharge from the well as measured over the weir, should be maintained. These flow readings will permit a fairly accurate estimation of the future yield from the well under either flowing or pumping conditions. At the end of the 30 day period it would then be recommended that a well pump be installed for test purposes and that the well be pumped for a continuous period of not less than 72 hours to determine the desirable pump installation for permanent operation.

#### Location

It is recommended that the first test well be drilled near the bottom of the Goose Creek valley at the head or southern end of the Reservoir. This is in Sec. 12 of T. 15 S., R. 21 E., and immediately North of the site tentatively selected for a well by the Directors of the Oakley Canal Company. The well should be located at approximately the maximum water surface elevation of the Reservoir which, at this locality, would be near the Goose Creek channel. A location as close to stream elevation as possible is recommended in order to save both on the cost of initial drilling of the well and also on the cost of electric energy for pumping in future years. The site tentatively selected by the Board of Directors was located about 50 feet above the level of Goose Creek. Drilling at this site rather than at creek level would mean an initial cost for drilling the well of possibly \$1,000.00 more than at the lower elevation and in future years, the cost of power for operating a pump, assuming a pump discharge of 4 cubic feet per second, would amount to more than \$1,000.00 a year higher than the cost of power at the lower elevation.

In order to avoid interference between the wells to be drilled and consequent reduction in total yield, it is recommended that the wells drilled under this development program be spaced at least one half mile apart. A more precise recommendation as to well spacing and the location for future wells can be made after the completion of drilling and testing of the first well. Tentatively, however, it would appear that wells should then be drilled southward in the

bottom of the Goose Creek valley at intervals of approximately one half mile. Such a program would provide for a total of 5 or 6 wells between the site of this first test hole and the location of the old "J.C." well near the mouth of Coal Creek.

The site of the first well is understood to be on public land and after completion of the well, a right-of-way for it should be obtained from the Bureau of Land Management. The sites of other wells will probably be upon privately owned land. If suitable negotiations cannot be made with the landowners it may be necessary to condemn a small tract of land for the well site.


#### Miscellaneous

Application for water rights for the entire development program should be made during or after completion of drilling of the first test well.

It has been suggested that the old Canal Company well in the Reservoir area located in Sec. 1 be tested with a test pump to determine what its capacity for yield might be with a permanent pump installation. This well is situated one to one and one-half miles north of the site recommended for the new test well. If a test should show that this well would sustain a much higher yield when pumped it is recommended that a submersible pump installation be provided at this site with the electrical controls located to the West upon higher ground where it would be above the maximum Reservoir water level.

A sketch map showing the location of the features discussed in this report is included at the end of the report. Also included is a log or description of the formations encountered in the Canal Company well in Section 1, T. 15. S., R. 21 E. These formations are considered representative of the types of material that should be expected in the drilling of the new test well.

September 4, 1959



Keith E. Anderson

MICROFILMED

MAR 20 1993

Oakley Canal Company  
Location: NW $\frac{1}{4}$  NE $\frac{1}{4}$  Sec. 1, T. 15 S., R. 22 E.  
Drilled: 1934-35

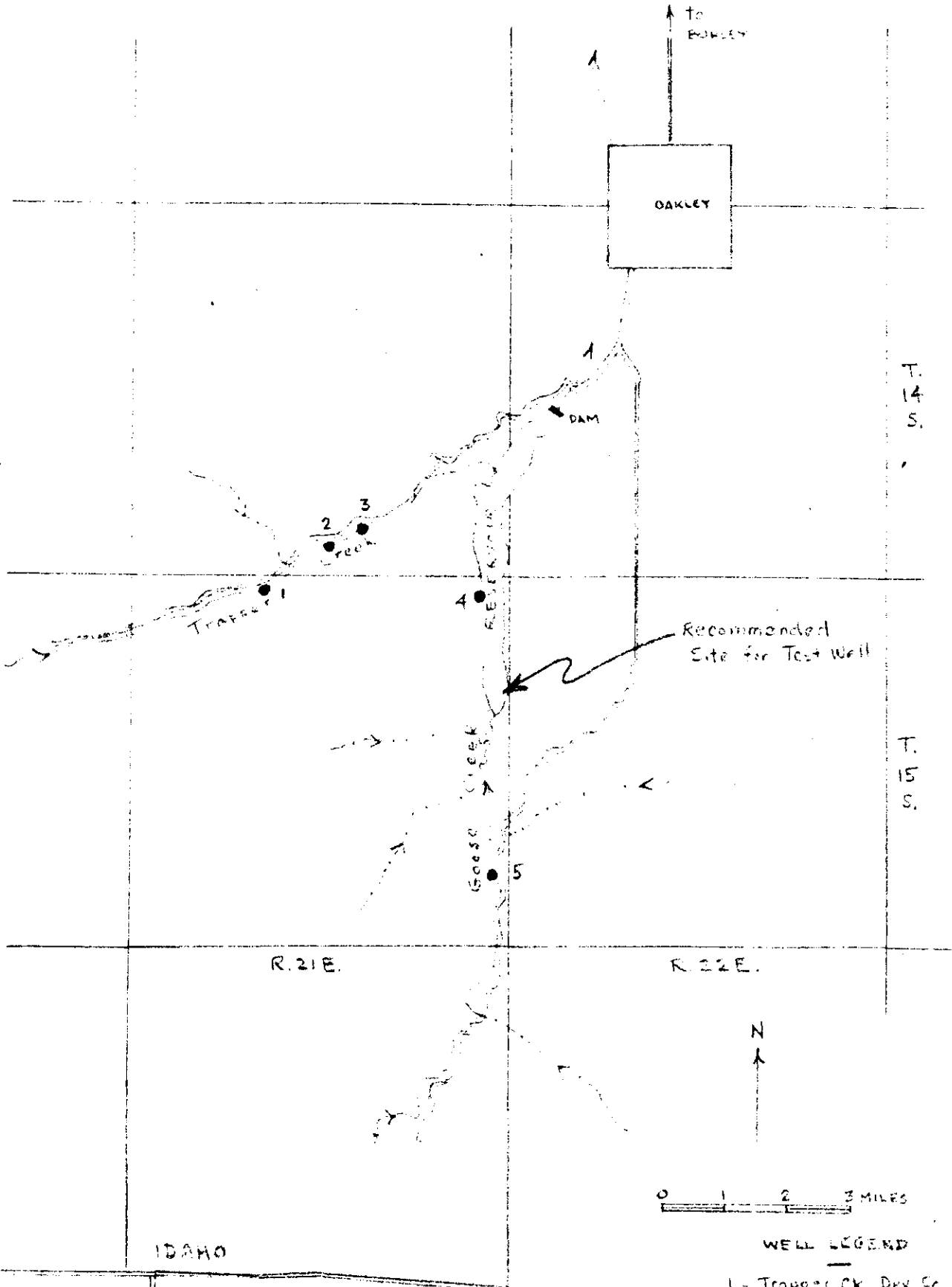
Log of the well

0 to 2	Dark top soil
2 to 4	Sandy loam. Water at 4 ft.
4 to 12	Tight hard soil showing hardpan.
12 to 20	Ordinary creek bottom gravel, water ran over top of casing
20 to 40	Sticky blue clay
40 to 45	Gravel and yellow clay - water increased
45 to 81	White chalky clay
81 to 87	Blue clay, 1/2 inch more water
87 to 90	Coarse dark gravel with a little more water.
90 to 104	Gray soft rock, probably sandstone
104 to 108	Soft brown clay
108 to 112	Blue clay with iron pyrites and some water
112 to 118	Running fine sand and more water, total now of 2 inches
118 to 140	Blue clay
140 to 150	Gray sand rock
150 to 153	Soft sticky clay, various colors
153 to 160	Soft sticky white clay
160 to 172	White chalky rock
172 to 189	White joint clay, fat caved
189 to 295	Soft clay, gray, white and blue Last 20 feet in boulders. Total water running now from 5 to 6 inches, Temp. 84°
295 to 300	Sand, gravel and boulders, water flowing now 8 inches, 95°
300 to 306	Large boulders or solid rock
306 to 324	Boulders set in clay. Cutting showed obsidian and quartzite.
324 to 328	Blue clay
328 to 336	Sand, water now flowing 12 to 15 inches, 96°
336 to 358	Boulders set in clay
358 to 395	Alternate layers of sand and clay, water flowing 18 inches. Temp. 98°
395 to 440	Alternate layers of gravel and clay with more water.
440 to 445	Coarse gravel. Total water now 25 inches. Temp. 100°
445 to 460	Blue clay
460 to 472	Alternate layers, sand, gravel, blue and green clay
472 to 480	Hard blue rock, either limestone or sandstone

MICROFILMED

MAR 20 1993

480 to 535	Soft sandstone, easy drilling
535 to 560	Blue sticky clay
560 to 562	Gravel. Total of 30 inches of water, Temp. 101°
562 to 565	Brown soft clay
565 to 580	Sandstone, not particularly soft.
580 to 585	Brown soft clay
585 to 594	Sandstone with quartzite gravel
594 to 595	Quicksand
595 to 596	Sand and small boulders. Total now of 42 inches of water, Temp. 103°
596 to 610	Blue clay, soft
610 to 615	Quicksand and gravel
615 to 705	All gravel with thin layers of mud inbetween
705 to 710	Green mud
710 to 718	Sandstone
718 to 785	Green soft shale
785 to 805	Boulders, sand and gravel
805 to 810	Sand and gravel
810 to 820	Sandstone
820 to 830	Boulders
830 to 901	Boulders, sand and gravel



Recommended Site for Test Well



WELL LEGEND

- 1 - Trapper Ck Dev Co
- 2 - Oakley Canal Co
- 3 - Nelson
- 4 - Oakley Canal Co

NEVADA

UTAH

IDAHO

WATER RESOURCES  
CONSULTING ENGINEERS  
307 WEST 1000 S. SUITE 100  
SALT LAKE CITY, UTAH 84119

MICROFILMED

MAR 20 1993

*Copied from original*

BULLETIN NO. 3

STATE OF IDAHO

C. C. MOORE, GOVERNOR

IDAHO BUREAU OF MINES AND GEOLOGY

FRANCIS A. LEDISORF, SECRETARY

**GEOLOGY AND WATER RESOURCES OF THE  
GOOSE CREEK BASIN, CLASSIA COUNTY, IDAHO**

ARTHUR M. HARRIS

UNITED STATES GOVERNMENT



MOSCOW, IDAHO

1911

11 20 1993

MAR 03 1993

MICROFILMED

Department of Water Resources MAR 20 1993

Southern Region Office

Oakley. During the following winter and summer three successful wells were brought in on Trapper Creek west of Oakley. Preceding these by several years, however, were Poulton's wells, on the plain northwest of Oakley.

EXISTING WELLS.

*Poulton's Wells* (No. 6<sup>1</sup>).—About 9 miles northwest of Oakley, in the NE  $\frac{1}{4}$  sec. 6, T. 13 S., R. 21 E., elevation 4625 feet. Total flow from spring and five wells Oct. 7, 1921, was 3.78 second-feet, measured by Mr. Johnson with current meter; temperature 72° F. Six wells, ranging in depth from 60 to 304 feet, were drilled during 1919, close to the spring described on page 60, and material increase in the flow resulted. Five of these wells are now flowing, the sixth being stopped by caving near the surface. Information is not available as to the formations and structure encountered in drilling.

*West Pearl Oil & Gas Co.'s Well* (No. 26).—In the valley of Goose Creek, 11 miles south and 3 miles west from Oakley, in the SE  $\frac{1}{4}$  sec. 25, T. 15 S., R. 21 E., elevation 4700 feet; total depth 2435 feet. Flow 1.09 second-feet on Sept. 23, 1921, measured with current meter by Mr. Johnson; temperature 107° F. An attempt has been made to case off the flow of water, and hence the measured discharge, which represents only the water escaping between the two strings of casing, is reported as approximately half the unimpeded flow.

It was this well that disclosed the existence of possible artesian flows within the catchment area of the irrigation reservoir. Drilling was commenced January 18, 1920 by Mr. C. M. Carpenter and continued by him to a depth of 1600 feet; from this point the drilling was carried to a depth of 2435 feet by Mr. J. W. Toomey. Water was struck at several horizons between 130 and 1385 feet, and the total flow was reported to be 2 second-feet before an attempt was made to case it off. The largest flow, reported as about 1.5 second-feet, was struck at a depth of approximately 850 feet; the aggregate of all the other water bearing strata was only one-half second-foot.

No satisfactory log and samples of the first 1600 feet of the well were available for examination during the fall of 1921 and

<sup>1</sup>Numbers refer to those on the map, Pl. I.

MICROFILMED

MAR 20 1993



B. Well No. 2 of the Trapper Creek Development Company as on December 6, 1921.



A. Well No. 1 of the Trapper Creek Development Company as on December 6, 1921.

samples kept by Mr. Toomey would indicate that the hole was in quartzite at a depth of 1700 feet.

*Trapper Creek Development Co.'s Well No. 1.* (No. 25).—In Trapper Creek Canyon, 9 miles southwest of Oakley, in the NW. ¼ sec. 4, T. 15 S., R. 21 E., 100 feet south of the creek, elevation 5100 feet, depth 880 feet, diameter at bottom 5 5/8 inches. Several measurements of flow have been made: On Sept. 22, 1921 current meter measurements by Mr. Johnson gave a discharge of 1.60 second-feet, a weir installed by the Canal Company read 2.00 second-feet at that time. On Oct. 6, Mr. Johnson, assisted by Mr. Griffith of the Oakley Canal Co., measured a discharge of 1.56 second-feet; the weir scale was found to be in error and, after proper adjustment read 1.56 second feet. On Dec. 6 the weir scale read 1.38 second-feet. Temperature 160°F. Drilling was undertaken at this point on account of a bog hole near the base of the canyon wall from which warm water was seeping. The well was brought in during the winter of 1920-21 with a flow of approximately 2.0 second-feet. Its flow has declined in about ten months to the figure given. The bottom of the hole is uncased for 470 feet; 60 feet is cased with 5 5/8 inch casing and the top 350 feet with 8-inch casing. The log of formations traversed is given below as adapted from the report by Mr. Stout, the driller.

TABLE NO. 19.  
LOG OF TRAPPER CREEK DEVELOPMENT COMPANY'S WELL NO. 1.

FORMATION	Thickness		Depth
	Feet	Feet	
Gravel and clay fill. A little water nearly from top.	70	70	
Volcanic ash, fine, white.	970	970	
Lignite, dark, chocolate-brown.	40	310	
Volcanic ash, same as above.	60	370	
Running Sand	3	373	
Lignite	20	393	
Sand, white, running (some water in each stratum, first at 160 feet)	20	413	
Blue sandstone	130	543	
Gravel, that did not cave; water under good pressure	3	546	
Lignite and red clay	60	606	
Lignite	14	620	
Gravel, coarse, solid enough to stand without casing; no water	210	830	
Clay or lime	20	850	

*Trapper Creek Development Co.'s Well No. 2.* (No. 25).—About 100 yards upstream from No. 1, 50 feet south of the creek, elevation 5,100 feet, depth 852 feet, diameter at bottom 5 5/8 inches. Current meter measurement by Mr. Johnson on Sept. 22, 1921 gave a

Several large boggy areas developed in Mr. Nelson's meadow about a month after the well was brought in. It is very probable that they were due to water leaking laterally from the uncased well into the porous sediments and then percolating upward to the surface. It is extremely probable that the large decrease in flow is due to such leakage which could have been prevented by proper casing.

QUALITY AND TEMPERATURE OF THE WATER.

The quality of the water from the flowing wells is tabulated in the analyses below:

TABLE NO. 22.  
ANALYSES OF WATER FROM FLOWING WELLS IN THE GOOSE CREEK BASIN.

Analyzed by Margaret D. Foster, United States Geological Survey.  
(Quantities are in parts per million.)

	West Peurl Oil & Gas Co.'s well	Trapper Creek Development Co.'s well No. 2	Nelson's well
Silica (SiO <sub>2</sub> )	64	45	79
Iron (Fe)	0.07	0.06	0.05
Calcium (Ca)	4.0	9.4	5.4
Magnesium (Mg)	1.2	1.5	1.4
Sodium and potassium (Na+K)	106	43	41
Sulfate radicle (SO <sub>4</sub> )	46	3.1	23
Bicarbonate radicle (HCO <sub>3</sub> )	159	98	61
Chloride radicle (Cl)	22	17	74
Nitrate radicle (NO <sub>3</sub> )	17	Trace	Trace
Total dissolved solids at 180°C.	344	130	198
Organic matter	3.7	3.6	6.1
Total hardness as CaCO <sub>3</sub>	15	30	19
(Calculated)	March 1922	March 1922	March 1922
Date of collection			

The interpretation of these analyses is facilitated by the following tabulation similar to that of the waters from the thermal springs:

flow of 1.46 second-feet while the scale of a weir similar to that at Well No. 1 read 1.20 second-feet; on Oct. 6, Messrs. Johnson and Griffith measured the discharge as 1.29 second-feet, the weir scale reading 1.22; on Dec. 6 the weir scale read 1.14 second-feet. Temperature 106°F. This well was brought in July 18, 1921, with a flow of 1.35 second-feet. It did not materially decrease at the time the discharge of well No. 1. Only the top of the hole is cased. The log, by Mr. Stout follows:

TABLE NO. 20.

LOG OF TRAPPER CREEK DEVELOPMENT COMPANY'S WELL NO. 2.

FORMATION	Thickness		Depth	
	Feet	Feet	Feet	Feet
Volcanic ash and clay, varying color	420	420	500	500
Gray marl	80	500	620	620
Blue sandstone	120	620	630	630
Light running sand; flow of water 20 gallons a minute	19	630	630	630
Volcanic ash and clays; good pressure of water	222	852	852	852

✓ *Nelson Well* (No. 21).—On Gus Nelson's ranch, on Trapper Creek, about 7 miles southwest of Oakley, in the NE ¼ sec. 34, T. 14 S., R. 21 E., 100 yards south of the creek, elevation 4810 feet, depth 983 feet, diameter at bottom 5 5/8 inches. Flow Dec. 6, 1921, 2.14 second-feet by weir installed by the Oakley Canal Co.; temperature 112°F. The flow when brought in during October was nearly 3.0 second-feet for nearly a week; then it dropped gradually to the date of measurement. The exact amount of casing used is unknown, but only the upper part of the hole was cased. The reported log follows:

TABLE NO. 21.

LOG OF NELSON WELL ON TRAPPER CREEK.

FORMATION	Thickness		Depth	
	Feet	Feet	Feet	Feet
Gravel and fill, hard	50	50	50	50
Brown marl, soft	110	160	160	160
Volcanic ash	200	360	360	360
S lignite, chocolate brown	60	420	420	420
Blue sandstone	150	570	570	570
S lignite, brown	40	610	610	610
Blue sandstone	130	740	740	740
Blue clay and marl	143	883	883	883

MICROFILMED

MAR 20 1993

TABLE NO. 23.  
CHARACTER OF WATER FROM FLOWING WELLS IN THE GOOSE CREEK BASIN.  
(Radicles expressed in reacting values.)

	West Pearl Oil & Gas Co.'s well		Trapper Creek Development Co.'s well No. 2		Nelson's well	
	Mg. per liter	Per cent	Mg. per liter	Per cent	Mg. per liter	Per cent
Iron (Fe).....	0.003	0.03	0.002	0.04	0.002	0.05
Calcium (Ca).....	200	2.00	9.69	0.94	269	6.23
Magnesium (Mg).....	0.99	0.99	1.23	2.54	1.15	2.66
Sodium and potassium (Na+K).....	4.611	46.15	1.871	38.67	1.784	41.28
Carbonate radicle (CO <sub>3</sub> ).....	1.532	15.34	1.103	2.13	1.766	17.73
Bicarbonate radicle (HCO <sub>3</sub> ).....	2.698	26.11	1.607	33.21	1.000	23.15
Sulfate radicle (SO <sub>4</sub> ).....	.458	4.59	.354	7.31	.250	5.78
Chloride radicle (Cl).....	.479	4.79	.310	6.41	.135	3.12
Primary salinity.....	.....	18.78	.....	27.44	.....	17.80
Secondary salinity.....	.....	.00	.....	49.80	.....	64.78
Primary alkalinity.....	.....	73.54	.....	24.54	.....	17.88
Secondary alkalinity.....	.....	6.04	.....	.....	.....	.....

All three of these waters are high in both primary salinity and primary alkalinity and resemble the water from Oakley Warm Spring (See table, page 64.) Such primary alkaline waters, with comparatively high silica content, are of the type commonly found in volcanic rocks.

These waters have alkali coefficients, as defined by Stabler,<sup>1</sup> of 7.2, 19.3, and 19.2 respectively. The water from the two wells on Trapper Creek is "good" as an irrigation water and will cause no trouble from alkali accumulation. The water from the West Pearl Oil and Gas Co.'s well, however, is only "fair" and if used by itself might in time injure crops by accumulation of alkali. When combined with the water of the reservoir, however, it is so diluted as to be no longer harmful.

The temperature of the water presents a problem. At the temperature gradient of 1° F. for each 60 feet of depth below the level of no seasonal temperature variation, the artesian water would have a temperature of about 65° F. The actual temperatures are therefore approximately 40° F. above the normal and represent an average gradient of 1° F. for each 16 feet of depth. Three possible explanations might be offered to account for the excess heat—expiring volcanism, mechanical heating by recent earth movements, or migration upward along fault and joint planes from depths at which the observed temperatures are normal.

<sup>1</sup> Stabler, H. Some stream waters of the western United States, with chapters on sediment carried by the Rio Grande and the industrial application of water analyses. U. S. Geol. Survey Water-supply Paper 214, p. 118, 1911.

The first explanation is quite untenable, inasmuch as the volcanism of the region has been restricted to thin, rapidly cooled surface flows, with the exception of the Cretaceous or Eocene granitic intrusion, which has doubtless long since cooled. The second explanation may be possible, but if it were the true one, superheated ground water should be more plentiful in other similarly faulted regions. The third explanation is the one that probably presents conditions as they exist, namely, that the hot water is struck in a formation far above its normal horizon, from which it has ascended along joint and fault planes.

#### DEVELOPMENT IN THE GOOSE CREEK BASIN.

*Extent of the Artesian Basin.*—Structurally the Goose Creek artesian basin is limited by bordering faults to an area bounded on the east and south by Goose Creek and on the west by a north-south line slightly east of Ihex Peak, in sec. 23, T. 15 S., R. 20 E. To the north it does not extend beyond Trapper Creek because of the impracticability of drilling in the high upland that forms the divide between Cottonwood and Trapper creeks. Within these limits the late Miocene beds are folded in a flat anticline which plunges eastward and serves as a secondary reservoir for the artesian supply. The fine claylike strata near the base of the exposed section of this series act as an upper retaining agent and confine the water to the coarse gravels and conglomerates forming the base of the section. Into this small secondary reservoir the artesian supply is fed from the underlying Paleozoic rocks through fault and joint fissures.

The canyon of Cottonwood Creek is not favorable to drilling for artesian water. In this region the Paleozoic sediments are exposed and proper artesian structure is wholly wanting. The absence of thermal springs argues against the occurrence in the Paleozoic rocks of any water-bearing fissures that might be entered and enlarged by drilling.

Conditions are likewise unfavorable north of the reservoir in the Oakley valley. Faulting in this area has been described on pages 37-38. The geologic structure of the valley floor is masked by the accumulation of valley fill but it is altogether probable that faulting has disturbed the underlying late Miocene (?) rocks and destroyed the continuity of the artesian aquifers. Nothing can

Water Right Number - [REDACTED] Prefix Translation: ADJUDICATION CLAIM Old (D) Number - [REDACTED]

Last Name - [REDACTED] + First Name - [REDACTED] + Address - [REDACTED]

\*\*\* C - CURRENT OWNER \*\*\*  
 OAKLEY CANAL CO.  
 1 - P.O. BOX 207  
 2 -  
 3 -  
 City - OAKLEY State - ID Zip - 83346  
 Phone - 208-862-3356

Priority Date - + 01/01/1921 + Region - + 17 SOUTHERN + Stage - + J - BENEFICIAL USE + Status - +

Source - + GROUNDWATER + Tributary - +

TwN	Rng	Sec	Tract	Lot	RFig	County	Point of Diversion
14S	21E	34	NE NE		(31)	CASSIA	
15S	21E	4	SW NW		(31)	CASSIA	
			SE NW		(31)	CASSIA	
			SW NE		(31)	CASSIA	
14S	22E	19	SW NE NE		(31)	CASSIA	

Code	Description	Period From	Water Use Period To	Diversion Rate	Diversion Volume
55	DIVERSION TO STORAGE	01/01	12/31	6.330	75000.00
02	IRRIGATION STORAGE	01/01	12/31		75000.00
03	IRRIGATION FROM STORAGE	03/15	11/15		75000.00

+ Total Div. Rate - + 6.330 + Total Div. Volume - + 74460.0 + Total Consumptive Use - + [REDACTED] + KW Usage - +

TwN	Rng	Sec	Tract	Lot	Acres	Place of Use Code	Description	County
12S	21E	23	NE NE		40.0	01	IRRIGATION	CASSIA
12S	21E	23	NW NE		40.0	01	IRRIGATION	CASSIA
12S	21E	23	SW NE		40.0	01	IRRIGATION	CASSIA
12S	21E	23	SE NE		40.0	01	IRRIGATION	CASSIA
12S	21E	23	NE NW		40.0	01	IRRIGATION	CASSIA
12S	21E	23	NW NW		40.0	01	IRRIGATION	CASSIA
12S	21E	23	SW NW		40.0	01	IRRIGATION	CASSIA
12S	21E	23	SE NW		40.0	01	IRRIGATION	CASSIA
12S	21E	23	NW SW		40.0	01	IRRIGATION	CASSIA
12S	21E	23	SW SW		40.0	01	IRRIGATION	CASSIA
12S	21E	23	SE SW		40.0	01	IRRIGATION	CASSIA
12S	21E	23	NE SE		40.0	01	IRRIGATION	CASSIA
12S	21E	23	NW SE		40.0	01	IRRIGATION	CASSIA
12S	21E	23	SW SE		40.0	01	IRRIGATION	CASSIA

MICROFILMED  
MAR 20 1993



Water right number - A45-12448

Prefix Translation: ADJUDICATION CLAIM

Trn	Rng	Sec	Tract	Lot	Acres	Place of Use	Code	Description	County
12S	22E	17	SE SE		36.0		01	IRRIGATION	(31) CASSIA
12S	22E	19	NE NE		39.0		01	IRRIGATION	(31) CASSIA
12S	22E	19	NW NE		39.0		01	IRRIGATION	(31) CASSIA
12S	22E	19	SW NE		38.0		01	IRRIGATION	(31) CASSIA
12S	22E	19	SE NE		38.0		01	IRRIGATION	(31) CASSIA
12S	22E	19	NE NW	1	39.0		01	IRRIGATION	(31) CASSIA
12S	22E	19	NW NW	2	39.0		01	IRRIGATION	(31) CASSIA
12S	22E	19	SW NW		40.0		01	IRRIGATION	(31) CASSIA
12S	22E	19	SE NW		40.0		01	IRRIGATION	(31) CASSIA
12S	22E	19	NW SW	3	40.0		01	IRRIGATION	(31) CASSIA
12S	22E	19	SW SW	4	40.0		01	IRRIGATION	(31) CASSIA
12S	22E	19	SE SW		40.0		01	IRRIGATION	(31) CASSIA
12S	22E	19	NE SE		39.0		01	IRRIGATION	(31) CASSIA
12S	22E	19	NW SE		39.0		01	IRRIGATION	(31) CASSIA
12S	22E	19	SW SE		39.0		01	IRRIGATION	(31) CASSIA
12S	22E	19	SE SE		39.0		01	IRRIGATION	(31) CASSIA
12S	22E	19	NE NW		37.0		01	IRRIGATION	(31) CASSIA
12S	22E	20	NW NW		39.0		01	IRRIGATION	(31) CASSIA
12S	22E	20	SW NW		39.0		01	IRRIGATION	(31) CASSIA
12S	22E	20	SE NW		37.0		01	IRRIGATION	(31) CASSIA
12S	22E	20	NE SW		39.0		01	IRRIGATION	(31) CASSIA
12S	22E	20	NW SW		39.0		01	IRRIGATION	(31) CASSIA
12S	22E	20	SW SW		39.0		01	IRRIGATION	(31) CASSIA
12S	22E	20	SE SW		39.0		01	IRRIGATION	(31) CASSIA
12S	22E	22	NE SE		6.0		01	IRRIGATION	(31) CASSIA
12S	22E	22	NW SE		6.0		01	IRRIGATION	(31) CASSIA
12S	22E	22	SW SE		6.0		01	IRRIGATION	(31) CASSIA
12S	22E	22	SE SE		6.0		01	IRRIGATION	(31) CASSIA
12S	22E	23	NE NE		6.0		01	IRRIGATION	(31) CASSIA
12S	22E	23	NW NE		6.0		01	IRRIGATION	(31) CASSIA
12S	22E	23	SW NE		6.0		01	IRRIGATION	(31) CASSIA
12S	22E	23	SE NE		6.0		01	IRRIGATION	(31) CASSIA
12S	22E	23	NE SW		6.0		01	IRRIGATION	(31) CASSIA
12S	22E	23	NW SW		6.0		01	IRRIGATION	(31) CASSIA
12S	22E	23	SW SW		6.0		01	IRRIGATION	(31) CASSIA
12S	22E	23	SE SW		6.0		01	IRRIGATION	(31) CASSIA
12S	22E	23	NE SE		6.0		01	IRRIGATION	(31) CASSIA
12S	22E	23	NW SE		6.0		01	IRRIGATION	(31) CASSIA
12S	22E	23	SW SE		6.0		01	IRRIGATION	(31) CASSIA
12S	22E	23	SE SE		6.0		01	IRRIGATION	(31) CASSIA
12S	22E	26	NE NE		40.0		01	IRRIGATION	(31) CASSIA
12S	22E	26	NW NE		6.0		01	IRRIGATION	(31) CASSIA
12S	22E	26	SW NE		6.0		01	IRRIGATION	(31) CASSIA
12S	22E	26	SE NE		40.0		01	IRRIGATION	(31) CASSIA
12S	22E	26	NE NW		6.0		01	IRRIGATION	(31) CASSIA
12S	22E	26	NW NW		6.0		01	IRRIGATION	(31) CASSIA
12S	22E	26	SW NW		6.0		01	IRRIGATION	(31) CASSIA

MICROFILMED

MAR 20 1993

Water right number - A45-12448

Prefix Translation: ADJUDICATION CLAIM

Trn	Rng	Sec	Tract	Lot	Acres	Place of Use	Code	Description	County
12S	22E	26	SE NW		6.0		01	IRRIGATION	(31) CASSIA
12S	22E	26	NE SW		40.0		01	IRRIGATION	(31) CASSIA
12S	22E	26	NW SW		39.0		01	IRRIGATION	(31) CASSIA
12S	22E	26	SW SW		39.0		01	IRRIGATION	(31) CASSIA
12S	22E	26	SE SW		40.0		01	IRRIGATION	(31) CASSIA
12S	22E	26	NE SE		6.0		01	IRRIGATION	(31) CASSIA
12S	22E	26	NW SE		5.0		01	IRRIGATION	(31) CASSIA
12S	22E	26	SW SE		6.0		01	IRRIGATION	(31) CASSIA
12S	22E	26	SE SE		5.0		01	IRRIGATION	(31) CASSIA
12S	22E	27	NE NE		21.0		01	IRRIGATION	(31) CASSIA
12S	22E	27	NW NW		18.0		01	IRRIGATION	(31) CASSIA
12S	22E	27	NE SW		40.0		01	IRRIGATION	(31) CASSIA
12S	22E	27	NW SW		40.0		01	IRRIGATION	(31) CASSIA
12S	22E	27	SW SW		30.0		01	IRRIGATION	(31) CASSIA
12S	22E	27	SE SW		20.0		01	IRRIGATION	(31) CASSIA
12S	22E	27	NE SE		35.0		01	IRRIGATION	(31) CASSIA
12S	22E	27	NW SE		40.0		01	IRRIGATION	(31) CASSIA
12S	22E	27	SW SE		34.0		01	IRRIGATION	(31) CASSIA
12S	22E	28	SE SE		34.0		01	IRRIGATION	(31) CASSIA
12S	22E	28	NE NE		30.0		01	IRRIGATION	(31) CASSIA
12S	22E	28	NW NW		10.0		01	IRRIGATION	(31) CASSIA
12S	22E	28	SW NW		12.0		01	IRRIGATION	(31) CASSIA
12S	22E	28	NE SW		32.0		01	IRRIGATION	(31) CASSIA
12S	22E	28	NW SW		40.0		01	IRRIGATION	(31) CASSIA
12S	22E	28	SW SW		40.0		01	IRRIGATION	(31) CASSIA
12S	22E	28	SE SW		40.0		01	IRRIGATION	(31) CASSIA
12S	22E	28	NE SE		30.0		01	IRRIGATION	(31) CASSIA
12S	22E	28	SW SE		30.0		01	IRRIGATION	(31) CASSIA
12S	22E	28	SE SE		40.0		01	IRRIGATION	(31) CASSIA
12S	22E	29	NE NE		40.0		01	IRRIGATION	(31) CASSIA
12S	22E	29	NW NE		25.0		01	IRRIGATION	(31) CASSIA
12S	22E	29	SW NE		28.0		01	IRRIGATION	(31) CASSIA
12S	22E	29	SE NE		40.0		01	IRRIGATION	(31) CASSIA
12S	22E	29	NE NW		40.0		01	IRRIGATION	(31) CASSIA
12S	22E	29	NW NW		40.0		01	IRRIGATION	(31) CASSIA
12S	22E	29	SW NW		40.0		01	IRRIGATION	(31) CASSIA
12S	22E	29	SE NW		40.0		01	IRRIGATION	(31) CASSIA
12S	22E	29	NE SW		40.0		01	IRRIGATION	(31) CASSIA
12S	22E	29	NW SW		40.0		01	IRRIGATION	(31) CASSIA
12S	22E	29	SW SW		40.0		01	IRRIGATION	(31) CASSIA
12S	22E	29	SE SW		40.0		01	IRRIGATION	(31) CASSIA
12S	22E	29	NE SE		30.0		01	IRRIGATION	(31) CASSIA
12S	22E	29	NW SE		30.0		01	IRRIGATION	(31) CASSIA
12S	22E	29	SW SE		30.0		01	IRRIGATION	(31) CASSIA
12S	22E	29	SE SE		30.0		01	IRRIGATION	(31) CASSIA
12S	22E	30	NE NE		38.0		01	IRRIGATION	(31) CASSIA
12S	22E	30	NW NE		40.0		01	IRRIGATION	(31) CASSIA
12S	22E	30	SW NE		40.0		01	IRRIGATION	(31) CASSIA

MICROFILMED  
MAR 20 1993

Water right number - A45-12448

Prefix Translation: ADJUDICATION CLAIM

Twn	Rng	Sec	Tract	Lot	Acres	Place of Use	Code	Description	County
12S	22E	30	SE NE		38.0		01	IRRIGATION	(31) CASSIA
12S	22E	30	NE NW		40.0		01	IRRIGATION	(31) CASSIA
12S	22E	30	NW NW	1	40.0		01	IRRIGATION	(31) CASSIA
12S	22E	30	SW NW	2	40.0		01	IRRIGATION	(31) CASSIA
12S	22E	30	SE NW		40.0		01	IRRIGATION	(31) CASSIA
12S	22E	30	NW SW	3	40.0		01	IRRIGATION	(31) CASSIA
12S	22E	30	SW SW	4	40.0		01	IRRIGATION	(31) CASSIA
12S	22E	30	SE SW		40.0		01	IRRIGATION	(31) CASSIA
12S	22E	30	NE SE		39.0		01	IRRIGATION	(31) CASSIA
12S	22E	30	SW SE		39.0		01	IRRIGATION	(31) CASSIA
12S	22E	30	SE SE		36.0		01	IRRIGATION	(31) CASSIA
12S	22E	31	NE NE		30.0		01	IRRIGATION	(31) CASSIA
12S	22E	31	NW NE		36.0		01	IRRIGATION	(31) CASSIA
12S	22E	31	SW NE		37.0		01	IRRIGATION	(31) CASSIA
12S	22E	31	SE NE		39.0		01	IRRIGATION	(31) CASSIA
12S	22E	31	NE NW		40.0		01	IRRIGATION	(31) CASSIA
12S	22E	31	NW NW	1	40.0		01	IRRIGATION	(31) CASSIA
12S	22E	31	SW NW	2	39.0		01	IRRIGATION	(31) CASSIA
12S	22E	31	SE NW		40.0		01	IRRIGATION	(31) CASSIA
12S	22E	31	NE SW		40.0		01	IRRIGATION	(31) CASSIA
12S	22E	31	SW SW	3	40.0		01	IRRIGATION	(31) CASSIA
12S	22E	31	SE SW	4	38.0		01	IRRIGATION	(31) CASSIA
12S	22E	31	NE SE		40.0		01	IRRIGATION	(31) CASSIA
12S	22E	31	NW SE		32.0		01	IRRIGATION	(31) CASSIA
12S	22E	31	SW SE		36.0		01	IRRIGATION	(31) CASSIA
12S	22E	32	NE NE		39.0		01	IRRIGATION	(31) CASSIA
12S	22E	32	SW NE		25.0		01	IRRIGATION	(31) CASSIA
12S	22E	32	SE NE		25.0		01	IRRIGATION	(31) CASSIA
12S	22E	32	NE NW		34.0		01	IRRIGATION	(31) CASSIA
12S	22E	32	NW NW		40.0		01	IRRIGATION	(31) CASSIA
12S	22E	32	SW NW		26.0		01	IRRIGATION	(31) CASSIA
12S	22E	32	SE NW		35.0		01	IRRIGATION	(31) CASSIA
12S	22E	32	NW SW		39.0		01	IRRIGATION	(31) CASSIA
12S	22E	32	NE SW		40.0		01	IRRIGATION	(31) CASSIA
12S	22E	32	SW SW		28.0		01	IRRIGATION	(31) CASSIA
12S	22E	32	SE SW		25.0		01	IRRIGATION	(31) CASSIA
12S	22E	32	NW SW		29.0		01	IRRIGATION	(31) CASSIA
12S	22E	32	SE SE		40.0		01	IRRIGATION	(31) CASSIA
12S	22E	32	NW SE		37.0		01	IRRIGATION	(31) CASSIA
12S	22E	32	SW SE		36.0		01	IRRIGATION	(31) CASSIA
12S	22E	32	SE SE		39.0		01	IRRIGATION	(31) CASSIA
12S	22E	33	NE NE		40.0		01	IRRIGATION	(31) CASSIA
12S	22E	33	NW NE		38.0		01	IRRIGATION	(31) CASSIA
12S	22E	33	SW NE		38.0		01	IRRIGATION	(31) CASSIA

MICROFILMED  
MAR 20 1993

Water right number - A45-12448

Prefix Translation: ADJUDICATION CLAIM

Tw	Rng	Sec	Tract	Lot	Acres	Place of Use	Code	Description	County
12S	22E	33	SE NE		39.0		01	IRRIGATION	(31) CASSIA
12S	22E	33	NE NW		40.0		01	IRRIGATION	(31) CASSIA
12S	22E	33	NW NW		40.0		01	IRRIGATION	(31) CASSIA
12S	22E	33	SW NW		38.0		01	IRRIGATION	(31) CASSIA
12S	22E	33	SE NW		38.0		01	IRRIGATION	(31) CASSIA
12S	22E	33	NW SW		40.0		01	IRRIGATION	(31) CASSIA
12S	22E	33	SW SW		40.0		01	IRRIGATION	(31) CASSIA
12S	22E	33	SE SW		38.0		01	IRRIGATION	(31) CASSIA
12S	22E	33	NE SE		40.0		01	IRRIGATION	(31) CASSIA
12S	22E	33	NW SE		40.0		01	IRRIGATION	(31) CASSIA
12S	22E	33	SW SE		34.0		01	IRRIGATION	(31) CASSIA
12S	22E	33	SE SE		39.0		01	IRRIGATION	(31) CASSIA
12S	22E	34	NE NE		38.0		01	IRRIGATION	(31) CASSIA
12S	22E	34	NW NE		40.0		01	IRRIGATION	(31) CASSIA
12S	22E	34	SW NE		40.0		01	IRRIGATION	(31) CASSIA
12S	22E	34	SE NW		40.0		01	IRRIGATION	(31) CASSIA
12S	22E	34	NW NW		40.0		01	IRRIGATION	(31) CASSIA
12S	22E	34	SW NW		40.0		01	IRRIGATION	(31) CASSIA
12S	22E	34	SE SW		39.0		01	IRRIGATION	(31) CASSIA
12S	22E	34	NE SE		40.0		01	IRRIGATION	(31) CASSIA
12S	22E	34	NW SE		40.0		01	IRRIGATION	(31) CASSIA
12S	22E	34	SW SE		39.0		01	IRRIGATION	(31) CASSIA
12S	22E	34	SE SE		39.0		01	IRRIGATION	(31) CASSIA
12S	22E	35	NE NE		38.0		01	IRRIGATION	(31) CASSIA
12S	22E	35	NW NE		40.0		01	IRRIGATION	(31) CASSIA
12S	22E	35	SW NE		40.0		01	IRRIGATION	(31) CASSIA
12S	22E	35	SE NE		38.0		01	IRRIGATION	(31) CASSIA
12S	22E	35	NW NW		40.0		01	IRRIGATION	(31) CASSIA
12S	22E	35	SW NW		39.0		01	IRRIGATION	(31) CASSIA
12S	22E	35	SE NW		40.0		01	IRRIGATION	(31) CASSIA
12S	22E	35	NE SW		40.0		01	IRRIGATION	(31) CASSIA
12S	22E	35	NW SW		40.0		01	IRRIGATION	(31) CASSIA
12S	22E	35	SW SW		32.0		01	IRRIGATION	(31) CASSIA
12S	22E	35	SE SW		39.0		01	IRRIGATION	(31) CASSIA
12S	22E	35	NE SE		40.0		01	IRRIGATION	(31) CASSIA
12S	22E	35	NW SE		40.0		01	IRRIGATION	(31) CASSIA
12S	22E	35	SW SE		39.0		01	IRRIGATION	(31) CASSIA
12S	22E	35	SE SE		39.0		01	IRRIGATION	(31) CASSIA
13S	21E	1	NE NE	1	39.0		01	IRRIGATION	(31) CASSIA
13S	21E	1	NW NE	2	39.0		01	IRRIGATION	(31) CASSIA
13S	21E	1	SW NE		39.0		01	IRRIGATION	(31) CASSIA

MICROFILMED  
MAR 20 1993



Water right number - A45-12448

Prefix Translation: ADJUDICATION CLAIM

Tw	Rng	Sec	Tract	Lot	Acres	Place of Use	Code	Description	County
13S	22E	3	SE SE		39.0		01	IRRIGATION	(31) CASSIA
13S	22E	4	NE NE	1	31.0		01	IRRIGATION	(31) CASSIA
13S	22E	4	NW NE	2	31.0		01	IRRIGATION	(31) CASSIA
13S	22E	4	SW NE		31.0		01	IRRIGATION	(31) CASSIA
13S	22E	4	SE NE		31.0		01	IRRIGATION	(31) CASSIA
13S	22E	4	NE NW	3	40.0		01	IRRIGATION	(31) CASSIA
13S	22E	4	NW NW	4	39.0		01	IRRIGATION	(31) CASSIA
13S	22E	4	SE NW		40.0		01	IRRIGATION	(31) CASSIA
13S	22E	4	NE SW		40.0		01	IRRIGATION	(31) CASSIA
13S	22E	4	NW SW		39.0		01	IRRIGATION	(31) CASSIA
13S	22E	4	SE SW		39.0		01	IRRIGATION	(31) CASSIA
13S	22E	4	NE SE		38.0		01	IRRIGATION	(31) CASSIA
13S	22E	4	NW SE		38.0		01	IRRIGATION	(31) CASSIA
13S	22E	4	SE SE		38.0		01	IRRIGATION	(31) CASSIA
13S	22E	4	NW SE		38.0		01	IRRIGATION	(31) CASSIA
13S	22E	4	SE SE		39.0		01	IRRIGATION	(31) CASSIA
13S	22E	5	NE NE	1	39.0		01	IRRIGATION	(31) CASSIA
13S	22E	5	NW NE	2	35.0		01	IRRIGATION	(31) CASSIA
13S	22E	5	SE NE		35.0		01	IRRIGATION	(31) CASSIA
13S	22E	5	NW NE	3	40.0		01	IRRIGATION	(31) CASSIA
13S	22E	5	SE NE	4	29.0		01	IRRIGATION	(31) CASSIA
13S	22E	5	NW NW		31.0		01	IRRIGATION	(31) CASSIA
13S	22E	5	SE NW		39.0		01	IRRIGATION	(31) CASSIA
13S	22E	5	NW SW		31.0		01	IRRIGATION	(31) CASSIA
13S	22E	5	SE SW		39.0		01	IRRIGATION	(31) CASSIA
13S	22E	5	NW SW		39.0		01	IRRIGATION	(31) CASSIA
13S	22E	5	SE SW		39.0		01	IRRIGATION	(31) CASSIA
13S	22E	5	NW SE		33.0		01	IRRIGATION	(31) CASSIA
13S	22E	5	SE SE		28.0		01	IRRIGATION	(31) CASSIA
13S	22E	5	NW SE		35.0		01	IRRIGATION	(31) CASSIA
13S	22E	5	SE SE		35.0		01	IRRIGATION	(31) CASSIA
13S	22E	6	NE NE	1	36.0		01	IRRIGATION	(31) CASSIA
13S	22E	6	NW NE	2	39.0		01	IRRIGATION	(31) CASSIA
13S	22E	6	SE NE		23.0		01	IRRIGATION	(31) CASSIA
13S	22E	6	NW NW	3	40.0		01	IRRIGATION	(31) CASSIA
13S	22E	6	SE NW	4	40.0		01	IRRIGATION	(31) CASSIA
13S	22E	6	NW NW	5	39.0		01	IRRIGATION	(31) CASSIA
13S	22E	6	SE NW		39.0		01	IRRIGATION	(31) CASSIA
13S	22E	6	NW SW		40.0		01	IRRIGATION	(31) CASSIA
13S	22E	6	SE SW		40.0		01	IRRIGATION	(31) CASSIA
13S	22E	6	NW SW		40.0		01	IRRIGATION	(31) CASSIA
13S	22E	6	SE SW		40.0		01	IRRIGATION	(31) CASSIA
13S	22E	6	NW SE		32.0		01	IRRIGATION	(31) CASSIA
13S	22E	6	SE SE		39.0		01	IRRIGATION	(31) CASSIA
13S	22E	6	NW SE		40.0		01	IRRIGATION	(31) CASSIA

MICROFILMED

MAR 20 1993

Water right number - A45-12448

Prefix Translation: ADJUDICATION CLAIM

Trn	Rng	Sec	Tract	Lot	Acres	Place of Use	Code	Description	County
13S	22E	6	SE SE		38.0		01	IRRIGATION	(31) CASSIA
13S	22E	7	NE NE		39.0		01	IRRIGATION	(31) CASSIA
13S	22E	7	NW NE		39.0		01	IRRIGATION	(31) CASSIA
13S	22E	7	SW NE		30.0		01	IRRIGATION	(31) CASSIA
13S	22E	7	SE NE		35.0		01	IRRIGATION	(31) CASSIA
13S	22E	7	NE NW	1	40.0		01	IRRIGATION	(31) CASSIA
13S	22E	7	NW NW	2	22.0		01	IRRIGATION	(31) CASSIA
13S	22E	7	SE NW		40.0		01	IRRIGATION	(31) CASSIA
13S	22E	7	NE SW		40.0		01	IRRIGATION	(31) CASSIA
13S	22E	7	NW SW	3	40.0		01	IRRIGATION	(31) CASSIA
13S	22E	7	SW SW	4	40.0		01	IRRIGATION	(31) CASSIA
13S	22E	7	SE SE		39.0		01	IRRIGATION	(31) CASSIA
13S	22E	7	NW SE		40.0		01	IRRIGATION	(31) CASSIA
13S	22E	7	SW SE		39.0		01	IRRIGATION	(31) CASSIA
13S	22E	7	SE SE		30.0		01	IRRIGATION	(31) CASSIA
13S	22E	8	NE NE		32.0		01	IRRIGATION	(31) CASSIA
13S	22E	8	SE NE		40.0		01	IRRIGATION	(31) CASSIA
13S	22E	8	NE NW		37.0		01	IRRIGATION	(31) CASSIA
13S	22E	8	NW NW		37.0		01	IRRIGATION	(31) CASSIA
13S	22E	8	SE NW		29.0		01	IRRIGATION	(31) CASSIA
13S	22E	8	NE SW		29.0		01	IRRIGATION	(31) CASSIA
13S	22E	8	NW SW		38.0		01	IRRIGATION	(31) CASSIA
13S	22E	8	SW SW		39.0		01	IRRIGATION	(31) CASSIA
13S	22E	8	NE SE		38.0		01	IRRIGATION	(31) CASSIA
13S	22E	9	NE NE		40.0		01	IRRIGATION	(31) CASSIA
13S	22E	9	NW NE		31.0		01	IRRIGATION	(31) CASSIA
13S	22E	9	SW NE		40.0		01	IRRIGATION	(31) CASSIA
13S	22E	9	SE NE		40.0		01	IRRIGATION	(31) CASSIA
13S	22E	9	NE NW		31.0		01	IRRIGATION	(31) CASSIA
13S	22E	9	SW NW		32.0		01	IRRIGATION	(31) CASSIA
13S	22E	9	SE NW		39.0		01	IRRIGATION	(31) CASSIA
13S	22E	9	NE SW		37.0		01	IRRIGATION	(31) CASSIA
13S	22E	9	SW SW		39.0		01	IRRIGATION	(31) CASSIA
13S	22E	9	SE SW		39.0		01	IRRIGATION	(31) CASSIA
13S	22E	9	NE SE		40.0		01	IRRIGATION	(31) CASSIA
13S	22E	9	SE SE		39.0		01	IRRIGATION	(31) CASSIA
13S	22E	9	SW SE		40.0		01	IRRIGATION	(31) CASSIA
13S	22E	10	NE NE		39.0		01	IRRIGATION	(31) CASSIA
13S	22E	10	SW NE		40.0		01	IRRIGATION	(31) CASSIA
13S	22E	10	SE NE		31.0		01	IRRIGATION	(31) CASSIA
13S	22E	10	NE NW		40.0		01	IRRIGATION	(31) CASSIA

MICROFILMED  
MAR 20 1993

Water right number - A45-12448

Prefix Translation: ADJUDICATION CLAIM

Twn	Rng	Sec	Tract	Lot	Acres	Place of Use	Code	Description	County
13S	22E	10	NW NW		35.0		01	IRRIGATION	(31) CASSIA
13S	22E	10	SW NW		40.0		01	IRRIGATION	(31) CASSIA
13S	22E	10	SE NW		39.0		01	IRRIGATION	(31) CASSIA
13S	22E	10	NE SW		40.0		01	IRRIGATION	(31) CASSIA
13S	22E	10	NW SW		40.0		01	IRRIGATION	(31) CASSIA
13S	22E	10	SW SW		40.0		01	IRRIGATION	(31) CASSIA
13S	22E	10	SE SW		40.0		01	IRRIGATION	(31) CASSIA
13S	22E	10	NE SE		40.0		01	IRRIGATION	(31) CASSIA
13S	22E	10	NW SE		33.0		01	IRRIGATION	(31) CASSIA
13S	22E	10	SW SE		38.0		01	IRRIGATION	(31) CASSIA
13S	22E	10	SE SE		20.0		01	IRRIGATION	(31) CASSIA
13S	22E	11	NE NE		30.0		01	IRRIGATION	(31) CASSIA
13S	22E	11	NW NE		40.0		01	IRRIGATION	(31) CASSIA
13S	22E	11	SW NE		20.0		01	IRRIGATION	(31) CASSIA
13S	22E	11	NE NW		40.0		01	IRRIGATION	(31) CASSIA
13S	22E	11	NW NW		40.0		01	IRRIGATION	(31) CASSIA
13S	22E	11	SW NW		40.0		01	IRRIGATION	(31) CASSIA
13S	22E	11	SE NW		31.0		01	IRRIGATION	(31) CASSIA
13S	22E	11	SE SW		25.0		01	IRRIGATION	(31) CASSIA
13S	22E	11	NE SW		35.0		01	IRRIGATION	(31) CASSIA
13S	22E	11	NW SW		15.0		01	IRRIGATION	(31) CASSIA
13S	22E	11	SW SW		24.0		01	IRRIGATION	(31) CASSIA
13S	22E	11	SE SW		37.0		01	IRRIGATION	(31) CASSIA
13S	22E	11	NE SE		40.0		01	IRRIGATION	(31) CASSIA
13S	22E	11	NW SE		26.0		01	IRRIGATION	(31) CASSIA
13S	22E	11	SW SE		26.0		01	IRRIGATION	(31) CASSIA
13S	22E	11	SE SE		40.0		01	IRRIGATION	(31) CASSIA
13S	22E	11	SW NW		40.0		01	IRRIGATION	(31) CASSIA
13S	22E	12	NW SW		40.0		01	IRRIGATION	(31) CASSIA
13S	22E	12	NE NW		40.0		01	IRRIGATION	(31) CASSIA
13S	22E	14	NW NW		40.0		01	IRRIGATION	(31) CASSIA
13S	22E	14	SW NW		40.0		01	IRRIGATION	(31) CASSIA
13S	22E	14	SE NW		40.0		01	IRRIGATION	(31) CASSIA
13S	22E	14	NE NE		40.0		01	IRRIGATION	(31) CASSIA
13S	22E	15	NE NE		40.0		01	IRRIGATION	(31) CASSIA
13S	22E	15	SW NE		38.0		01	IRRIGATION	(31) CASSIA
13S	22E	15	NW NE		38.0		01	IRRIGATION	(31) CASSIA
13S	22E	15	SW NE		40.0		01	IRRIGATION	(31) CASSIA
13S	22E	15	SE NE		40.0		01	IRRIGATION	(31) CASSIA
13S	22E	15	NW NW		32.0		01	IRRIGATION	(31) CASSIA
13S	22E	15	SW NW		34.0		01	IRRIGATION	(31) CASSIA
13S	22E	15	SE NW		34.0		01	IRRIGATION	(31) CASSIA
13S	22E	15	NW SW		35.0		01	IRRIGATION	(31) CASSIA
13S	22E	15	NE SW		35.0		01	IRRIGATION	(31) CASSIA
13S	22E	15	SW SW		34.0		01	IRRIGATION	(31) CASSIA
13S	22E	15	SE SW		34.0		01	IRRIGATION	(31) CASSIA
13S	22E	15	NW SE		32.0		01	IRRIGATION	(31) CASSIA
13S	22E	15	SW SE		32.0		01	IRRIGATION	(31) CASSIA
13S	22E	15	SE SE		32.0		01	IRRIGATION	(31) CASSIA

MICROFILMED  
MAR 20 1993

Water right number - A45-12448

Prefix Translation: ADJUDICATION CLAIM

Twn	Rng	Sec	Tract	Lot	Acres	Place of Use	Code	Description	County
13S	22E	16	NE NE		38.0		01	IRRIGATION	(31) CASSIA
13S	22E	16	NW NE		38.0		01	IRRIGATION	(31) CASSIA
13S	22E	16	SW NE		38.0		01	IRRIGATION	(31) CASSIA
13S	22E	16	SE NE		38.0		01	IRRIGATION	(31) CASSIA
13S	22E	16	NE NW		32.0		01	IRRIGATION	(31) CASSIA
13S	22E	16	NW NW		36.0		01	IRRIGATION	(31) CASSIA
13S	22E	16	SW NW		31.0		01	IRRIGATION	(31) CASSIA
13S	22E	16	SE NW		40.0		01	IRRIGATION	(31) CASSIA
13S	22E	16	NE SW		38.0		01	IRRIGATION	(31) CASSIA
13S	22E	16	NW SW		38.0		01	IRRIGATION	(31) CASSIA
13S	22E	16	SE SW		38.0		01	IRRIGATION	(31) CASSIA
13S	22E	16	SW SE		35.0		01	IRRIGATION	(31) CASSIA
13S	22E	16	SE SE		30.0		01	IRRIGATION	(31) CASSIA
13S	22E	17	NE NE		39.0		01	IRRIGATION	(31) CASSIA
13S	22E	17	NW NE		30.0		01	IRRIGATION	(31) CASSIA
13S	22E	17	SW NE		33.0		01	IRRIGATION	(31) CASSIA
13S	22E	17	SE NE		40.0		01	IRRIGATION	(31) CASSIA
13S	22E	17	NE NW		37.0		01	IRRIGATION	(31) CASSIA
13S	22E	17	NW NW		38.0		01	IRRIGATION	(31) CASSIA
13S	22E	17	SW NW		20.0		01	IRRIGATION	(31) CASSIA
13S	22E	17	SE NW		30.0		01	IRRIGATION	(31) CASSIA
13S	22E	17	NE SW		39.0		01	IRRIGATION	(31) CASSIA
13S	22E	17	NW SW		14.0		01	IRRIGATION	(31) CASSIA
13S	22E	17	SW SW		26.0		01	IRRIGATION	(31) CASSIA
13S	22E	17	SE SW		38.0		01	IRRIGATION	(31) CASSIA
13S	22E	17	NE SE		40.0		01	IRRIGATION	(31) CASSIA
13S	22E	17	NW SE		37.0		01	IRRIGATION	(31) CASSIA
13S	22E	17	SW SE		38.0		01	IRRIGATION	(31) CASSIA
13S	22E	17	SE SE		40.0		01	IRRIGATION	(31) CASSIA
13S	22E	18	NE NE		38.0		01	IRRIGATION	(31) CASSIA
13S	22E	18	NW NE		40.0		01	IRRIGATION	(31) CASSIA
13S	22E	18	SW NE		40.0		01	IRRIGATION	(31) CASSIA
13S	22E	18	SE NE		38.0		01	IRRIGATION	(31) CASSIA
13S	22E	18	NE NW		40.0		01	IRRIGATION	(31) CASSIA
13S	22E	18	NW NW		40.0		01	IRRIGATION	(31) CASSIA
13S	22E	18	SW NW		40.0		01	IRRIGATION	(31) CASSIA
13S	22E	18	SE NW		40.0		01	IRRIGATION	(31) CASSIA
13S	22E	18	NE SW		40.0		01	IRRIGATION	(31) CASSIA
13S	22E	18	NW SW		40.0		01	IRRIGATION	(31) CASSIA
13S	22E	18	SE SW		32.0		01	IRRIGATION	(31) CASSIA
13S	22E	18	NE SE		39.0		01	IRRIGATION	(31) CASSIA
13S	22E	18	NW SE		39.0		01	IRRIGATION	(31) CASSIA
13S	22E	18	SW SE		39.0		01	IRRIGATION	(31) CASSIA
13S	22E	18	SE SE		31.0		01	IRRIGATION	(31) CASSIA

MICROFILMED  
MAR 20 1993

Water right number - A45-12448

Prefix Translation: ADJUDICATION CLAIM

Tw	Rng	Sec	Tract	Lot	Acres	Place of Use	Code	Description	County
13S	22E	19	NE NE		39.0	01	01	IRRIGATION	(31) CASSIA
13S	22E	19	NW NE		31.0	01	01	IRRIGATION	(31) CASSIA
13S	22E	19	SW NE		40.0	01	01	IRRIGATION	(31) CASSIA
13S	22E	19	SE NE		40.0	01	01	IRRIGATION	(31) CASSIA
13S	22E	19	NE NW		30.0	01	01	IRRIGATION	(31) CASSIA
13S	22E	19	SE NW		30.0	01	01	IRRIGATION	(31) CASSIA
13S	22E	19	NW SW	3	31.0	01	01	IRRIGATION	(31) CASSIA
13S	22E	19	SW SW	4	30.0	01	01	IRRIGATION	(31) CASSIA
13S	22E	19	SE SW		38.0	01	01	IRRIGATION	(31) CASSIA
13S	22E	19	NE SE		37.0	01	01	IRRIGATION	(31) CASSIA
13S	22E	19	NW SE		39.0	01	01	IRRIGATION	(31) CASSIA
13S	22E	19	SE SE		35.0	01	01	IRRIGATION	(31) CASSIA
13S	22E	20	NE NE		38.0	01	01	IRRIGATION	(31) CASSIA
13S	22E	20	NW NE		38.0	01	01	IRRIGATION	(31) CASSIA
13S	22E	20	SW NE		38.0	01	01	IRRIGATION	(31) CASSIA
13S	22E	20	SE NE		38.0	01	01	IRRIGATION	(31) CASSIA
13S	22E	20	NW NW		35.0	01	01	IRRIGATION	(31) CASSIA
13S	22E	20	SW NW		25.0	01	01	IRRIGATION	(31) CASSIA
13S	22E	20	SE NW		22.0	01	01	IRRIGATION	(31) CASSIA
13S	22E	20	NW SW		31.0	01	01	IRRIGATION	(31) CASSIA
13S	22E	20	SE SW		37.0	01	01	IRRIGATION	(31) CASSIA
13S	22E	20	NW SW		34.0	01	01	IRRIGATION	(31) CASSIA
13S	22E	20	SW SW		39.0	01	01	IRRIGATION	(31) CASSIA
13S	22E	20	SE SW		30.0	01	01	IRRIGATION	(31) CASSIA
13S	22E	20	NW SE		37.0	01	01	IRRIGATION	(31) CASSIA
13S	22E	20	SW SE		38.0	01	01	IRRIGATION	(31) CASSIA
13S	22E	20	NE SE		37.0	01	01	IRRIGATION	(31) CASSIA
13S	22E	20	SW SE		32.0	01	01	IRRIGATION	(31) CASSIA
13S	22E	20	NE SE		39.0	01	01	IRRIGATION	(31) CASSIA
13S	22E	21	NW NE		39.0	01	01	IRRIGATION	(31) CASSIA
13S	22E	21	SW NE		38.0	01	01	IRRIGATION	(31) CASSIA
13S	22E	21	SE NE		30.0	01	01	IRRIGATION	(31) CASSIA
13S	22E	21	NW NE		37.0	01	01	IRRIGATION	(31) CASSIA
13S	22E	21	SW NE		40.0	01	01	IRRIGATION	(31) CASSIA
13S	22E	21	NE NW		40.0	01	01	IRRIGATION	(31) CASSIA
13S	22E	21	SW NW		38.0	01	01	IRRIGATION	(31) CASSIA
13S	22E	21	SE NW		37.0	01	01	IRRIGATION	(31) CASSIA
13S	22E	21	NW SW		39.0	01	01	IRRIGATION	(31) CASSIA
13S	22E	21	SW SW		38.0	01	01	IRRIGATION	(31) CASSIA
13S	22E	21	SE SW		37.0	01	01	IRRIGATION	(31) CASSIA
13S	22E	21	NW SE		36.0	01	01	IRRIGATION	(31) CASSIA
13S	22E	21	SW SE		39.0	01	01	IRRIGATION	(31) CASSIA
13S	22E	21	SE SE		37.0	01	01	IRRIGATION	(31) CASSIA
13S	22E	21	NW SE		38.0	01	01	IRRIGATION	(31) CASSIA
13S	22E	22	SE NE		32.0	01	01	IRRIGATION	(31) CASSIA
13S	22E	22	NE NE		32.0	01	01	IRRIGATION	(31) CASSIA
13S	22E	22	NW NE		32.0	01	01	IRRIGATION	(31) CASSIA

MICROFILMED  
MAR 20 1993

Water right number - A45-12448 Prefix Translation: ADJUDICATION CLAIM

Twn	Rng	Sec	Tract	Lot	Acres	Place of Use	Code	Description	County
13S	22E	22	SW NE		32.0		01	IRRIGATION	(31) CASSIA
13S	22E	22	SE NE		32.0		01	IRRIGATION	(31) CASSIA
13S	22E	22	NE NW		39.0		01	IRRIGATION	(31) CASSIA
13S	22E	22	NW NW		38.0		01	IRRIGATION	(31) CASSIA
13S	22E	22	SW NW		40.0		01	IRRIGATION	(31) CASSIA
13S	22E	22	SE NW		40.0		01	IRRIGATION	(31) CASSIA
13S	22E	22	NE SW		36.0		01	IRRIGATION	(31) CASSIA
13S	22E	22	NW SW		37.0		01	IRRIGATION	(31) CASSIA
13S	22E	22	SW SW		25.0		01	IRRIGATION	(31) CASSIA
13S	22E	22	SE SW		31.0		01	IRRIGATION	(31) CASSIA
13S	22E	22	NE SE		30.0		01	IRRIGATION	(31) CASSIA
13S	22E	22	NW SE		30.0		01	IRRIGATION	(31) CASSIA
13S	22E	22	SW SE		30.0		01	IRRIGATION	(31) CASSIA
13S	22E	22	SE SE		30.0		01	IRRIGATION	(31) CASSIA
13S	22E	27	NE NE		10.0		01	IRRIGATION	(31) CASSIA
13S	22E	27	NW NE		30.0		01	IRRIGATION	(31) CASSIA
13S	22E	27	SW NE		30.0		01	IRRIGATION	(31) CASSIA
13S	22E	27	SE NE		10.0		01	IRRIGATION	(31) CASSIA
13S	22E	27	NE NW		36.0		01	IRRIGATION	(31) CASSIA
13S	22E	27	NW NW		37.0		01	IRRIGATION	(31) CASSIA
13S	22E	27	SW NW		30.0		01	IRRIGATION	(31) CASSIA
13S	22E	27	SE NW		40.0		01	IRRIGATION	(31) CASSIA
13S	22E	27	NW SW		37.0		01	IRRIGATION	(31) CASSIA
13S	22E	27	SW SW		35.0		01	IRRIGATION	(31) CASSIA
13S	22E	27	SE SW		20.0		01	IRRIGATION	(31) CASSIA
13S	22E	27	NE SE		40.0		01	IRRIGATION	(31) CASSIA
13S	22E	27	SE SE		40.0		01	IRRIGATION	(31) CASSIA
13S	22E	28	NE NE		39.0		01	IRRIGATION	(31) CASSIA
13S	22E	28	NW NE		32.0		01	IRRIGATION	(31) CASSIA
13S	22E	28	SW NE		37.0		01	IRRIGATION	(31) CASSIA
13S	22E	28	SE NE		35.0		01	IRRIGATION	(31) CASSIA
13S	22E	28	NE NW		35.0		01	IRRIGATION	(31) CASSIA
13S	22E	28	NW NW		40.0		01	IRRIGATION	(31) CASSIA
13S	22E	28	SW NW		40.0		01	IRRIGATION	(31) CASSIA
13S	22E	28	SE NW		38.0		01	IRRIGATION	(31) CASSIA
13S	22E	28	NE SW		38.0		01	IRRIGATION	(31) CASSIA
13S	22E	28	NW SW		39.0		01	IRRIGATION	(31) CASSIA
13S	22E	28	SW SW		32.0		01	IRRIGATION	(31) CASSIA
13S	22E	28	SE SW		37.0		01	IRRIGATION	(31) CASSIA
13S	22E	28	NE SE		40.0		01	IRRIGATION	(31) CASSIA
13S	22E	28	NW SE		40.0		01	IRRIGATION	(31) CASSIA
13S	22E	28	SW SE		33.0		01	IRRIGATION	(31) CASSIA
13S	22E	28	SE SE		34.0		01	IRRIGATION	(31) CASSIA
13S	22E	29	NE NE		37.0		01	IRRIGATION	(31) CASSIA
13S	22E	29	NW NE		40.0		01	IRRIGATION	(31) CASSIA
13S	22E	29	SW NE		40.0		01	IRRIGATION	(31) CASSIA
13S	22E	29	SE NE		37.0		01	IRRIGATION	(31) CASSIA

MICROFILMED  
MAR 20 1993

Water right number - A45-12448

Prefix Translation: ADJUDICATION CLAIM

Twn	Rng	Sec	Tract	Lot	Acres	Place of Use	Code	Description	County
13S	22E	29	NE NW		39.0		01	IRRIGATION	(31) CASSIA
13S	22E	29	NW NW		32.0		01	IRRIGATION	(31) CASSIA
13S	22E	29	SW NW		40.0		01	IRRIGATION	(31) CASSIA
13S	22E	29	SE NW		39.0		01	IRRIGATION	(31) CASSIA
13S	22E	29	NE SW		39.0		01	IRRIGATION	(31) CASSIA
13S	22E	29	NW SW		38.0		01	IRRIGATION	(31) CASSIA
13S	22E	29	SW SW		32.0		01	IRRIGATION	(31) CASSIA
13S	22E	29	SE SW		40.0		01	IRRIGATION	(31) CASSIA
13S	22E	29	NE SE		36.0		01	IRRIGATION	(31) CASSIA
13S	22E	29	NW SE		39.0		01	IRRIGATION	(31) CASSIA
13S	22E	29	SW SE		38.0		01	IRRIGATION	(31) CASSIA
13S	22E	29	SE SE		38.0		01	IRRIGATION	(31) CASSIA
13S	22E	30	NE NE		39.0		01	IRRIGATION	(31) CASSIA
13S	22E	30	NW NE		40.0		01	IRRIGATION	(31) CASSIA
13S	22E	30	SW NE		38.0		01	IRRIGATION	(31) CASSIA
13S	22E	30	SE NE		40.0		01	IRRIGATION	(31) CASSIA
13S	22E	30	NE NW	1	40.0		01	IRRIGATION	(31) CASSIA
13S	22E	30	NW NW	2	40.0		01	IRRIGATION	(31) CASSIA
13S	22E	30	SW NW		40.0		01	IRRIGATION	(31) CASSIA
13S	22E	30	SE NW		37.0		01	IRRIGATION	(31) CASSIA
13S	22E	30	NW SW	3	40.0		01	IRRIGATION	(31) CASSIA
13S	22E	30	SW SW	4	38.0		01	IRRIGATION	(31) CASSIA
13S	22E	30	SE SW		38.0		01	IRRIGATION	(31) CASSIA
13S	22E	30	NE SE		40.0		01	IRRIGATION	(31) CASSIA
13S	22E	30	NW SE		40.0		01	IRRIGATION	(31) CASSIA
13S	22E	30	SW SE		38.0		01	IRRIGATION	(31) CASSIA
13S	22E	30	SE SE		35.0		01	IRRIGATION	(31) CASSIA
13S	22E	31	NE NE		30.0		01	IRRIGATION	(31) CASSIA
13S	22E	31	NW NE		40.0		01	IRRIGATION	(31) CASSIA
13S	22E	31	SW NE		40.0		01	IRRIGATION	(31) CASSIA
13S	22E	31	SE NE		40.0		01	IRRIGATION	(31) CASSIA
13S	22E	31	NE NW		40.0		01	IRRIGATION	(31) CASSIA
13S	22E	31	SW NW		40.0		01	IRRIGATION	(31) CASSIA
13S	22E	31	SE NW		40.0		01	IRRIGATION	(31) CASSIA
13S	22E	31	NE SE		40.0		01	IRRIGATION	(31) CASSIA
13S	22E	31	NW SE		40.0		01	IRRIGATION	(31) CASSIA
13S	22E	31	SW SE		20.0		01	IRRIGATION	(31) CASSIA
13S	22E	31	SE SE		36.0		01	IRRIGATION	(31) CASSIA
13S	22E	32	NE NE		11.0		01	IRRIGATION	(31) CASSIA
13S	22E	32	NW NE		40.0		01	IRRIGATION	(31) CASSIA
13S	22E	32	SW NE		35.0		01	IRRIGATION	(31) CASSIA
13S	22E	32	SE NE		30.0		01	IRRIGATION	(31) CASSIA
13S	22E	32	NE NW		40.0		01	IRRIGATION	(31) CASSIA
13S	22E	32	NW NW		37.0		01	IRRIGATION	(31) CASSIA
13S	22E	32	SW NW		37.0		01	IRRIGATION	(31) CASSIA
13S	22E	32	SE NW		40.0		01	IRRIGATION	(31) CASSIA
13S	22E	32	NE SW		40.0		01	IRRIGATION	(31) CASSIA
13S	22E	32	NW SW		36.0		01	IRRIGATION	(31) CASSIA

MICROFILMED  
MAR 20 1993

Water right number - A45-12448

Prefix Translation: ADJUDICATION CLAIM

Tw	Rng	Sec	Tract	Lot	Acres	Place of Use	Code	Description	County
13S	22E	32	SW SW		36.0	01	IRRIGATION	(31) CASSIA	
13S	22E	32	SE SW		37.0	01	IRRIGATION	(31) CASSIA	
13S	22E	32	NE SE		38.0	01	IRRIGATION	(31) CASSIA	
13S	22E	32	NW SE		40.0	01	IRRIGATION	(31) CASSIA	
13S	22E	32	SW SE		40.0	01	IRRIGATION	(31) CASSIA	
13S	22E	32	SE SE		14.0	01	IRRIGATION	(31) CASSIA	
13S	22E	33	NE NE		40.0	01	IRRIGATION	(31) CASSIA	
13S	22E	33	NW NE		31.0	01	IRRIGATION	(31) CASSIA	
13S	22E	33	SW NE		37.0	01	IRRIGATION	(31) CASSIA	
13S	22E	33	SE NE		39.0	01	IRRIGATION	(31) CASSIA	
13S	22E	33	NE NW		40.0	01	IRRIGATION	(31) CASSIA	
13S	22E	33	NW NW		39.0	01	IRRIGATION	(31) CASSIA	
13S	22E	33	SW NW		34.0	01	IRRIGATION	(31) CASSIA	
13S	22E	33	SE NW		38.0	01	IRRIGATION	(31) CASSIA	
13S	22E	33	NE SW		32.0	01	IRRIGATION	(31) CASSIA	
13S	22E	33	NW SW		34.0	01	IRRIGATION	(31) CASSIA	
13S	22E	33	SW SW		10.0	01	IRRIGATION	(31) CASSIA	
13S	22E	33	NE SE		38.0	01	IRRIGATION	(31) CASSIA	
13S	22E	33	NW SE		32.0	01	IRRIGATION	(31) CASSIA	
13S	22E	33	SW SE		4.0	01	IRRIGATION	(31) CASSIA	
13S	22E	33	SE SE		4.0	01	IRRIGATION	(31) CASSIA	
13S	22E	34	NE NE		3.0	01	IRRIGATION	(31) CASSIA	
13S	22E	34	NE NW		34.0	01	IRRIGATION	(31) CASSIA	
13S	22E	34	NW NW		37.0	01	IRRIGATION	(31) CASSIA	
13S	22E	34	SW NW		30.0	01	IRRIGATION	(31) CASSIA	
13S	22E	34	SE NW		36.0	01	IRRIGATION	(31) CASSIA	
13S	22E	34	NW SW		3.0	01	IRRIGATION	(31) CASSIA	
13S	22E	34	SW SW		20.0	01	IRRIGATION	(31) CASSIA	
14S	22E	3	NW NW	4	16.0	01	IRRIGATION	(31) CASSIA	
14S	22E	4	NE NE	1	5.0	01	IRRIGATION	(31) CASSIA	
14S	22E	4	SE NE	2	10.0	01	IRRIGATION	(31) CASSIA	
14S	22E	4	NW NE	2	5.0	01	IRRIGATION	(31) CASSIA	
14S	22E	4	NE NW	3	17.0	01	IRRIGATION	(31) CASSIA	
14S	22E	4	NW NW	4	24.0	01	IRRIGATION	(31) CASSIA	
14S	22E	4	SW NW	4	32.0	01	IRRIGATION	(31) CASSIA	
14S	22E	4	SE NW		29.0	01	IRRIGATION	(31) CASSIA	
14S	22E	4	NE SW		7.0	01	IRRIGATION	(31) CASSIA	
14S	22E	4	NW SW		28.0	01	IRRIGATION	(31) CASSIA	
14S	22E	5	NE NE	1	16.0	01	IRRIGATION	(31) CASSIA	
14S	22E	5	NW NE	2	33.0	01	IRRIGATION	(31) CASSIA	
14S	22E	5	SE NE		40.0	01	IRRIGATION	(31) CASSIA	
14S	22E	5	NE NW	3	35.0	01	IRRIGATION	(31) CASSIA	
14S	22E	5	NW NW	4	35.0	01	IRRIGATION	(31) CASSIA	
14S	22E	5	SW NW		37.0	01	IRRIGATION	(31) CASSIA	
14S	22E	5	SE NW		40.0	01	IRRIGATION	(31) CASSIA	
14S	22E	5	NE SW		40.0	01	IRRIGATION	(31) CASSIA	
14S	22E	5	NW SW		40.0	01	IRRIGATION	(31) CASSIA	

MICROFILMED  
MAR 20 1993

Water right number - A45-12448

Prefix Translation: ADJUDICATION CLAIM

Tract	Lot	Acres	Place of Use	Code	Description	County
14S 22E 5		37.0		01	IRRIGATION	(31) CASSIA
14S 22E 5		37.0		01	IRRIGATION	(31) CASSIA
14S 22E 5		31.0		01	IRRIGATION	(31) CASSIA
14S 22E 5		37.0		01	IRRIGATION	(31) CASSIA
14S 22E 5		37.0		01	IRRIGATION	(31) CASSIA
14S 22E 5		34.0		01	IRRIGATION	(31) CASSIA
14S 22E 6	1	33.0		01	IRRIGATION	(31) CASSIA
14S 22E 6	2	4.0		01	IRRIGATION	(31) CASSIA
14S 22E 6		24.0		01	IRRIGATION	(31) CASSIA
14S 22E 6		15.0		01	IRRIGATION	(31) CASSIA
14S 22E 7		2.0		01	IRRIGATION	(31) CASSIA
14S 22E 7		10.0		01	IRRIGATION	(31) CASSIA
14S 22E 7		8.0		01	IRRIGATION	(31) CASSIA
14S 22E 8		8.0		01	IRRIGATION	(31) CASSIA
14S 22E 8		38.0		01	IRRIGATION	(31) CASSIA
14S 22E 8		39.0		01	IRRIGATION	(31) CASSIA
14S 22E 8		6.0		01	IRRIGATION	(31) CASSIA
14S 22E 8		32.0		01	IRRIGATION	(31) CASSIA
14S 22E 8		40.0		01	IRRIGATION	(31) CASSIA
14S 22E 8		37.0		01	IRRIGATION	(31) CASSIA
14S 22E 8		31.0		01	IRRIGATION	(31) CASSIA
14S 22E 8		36.0		01	IRRIGATION	(31) CASSIA
14S 22E 8		40.0		01	IRRIGATION	(31) CASSIA
14S 22E 8		36.0		01	IRRIGATION	(31) CASSIA
14S 22E 8		35.0		01	IRRIGATION	(31) CASSIA
14S 22E 8		2.0		01	IRRIGATION	(31) CASSIA
14S 22E 8		37.0		01	IRRIGATION	(31) CASSIA
14S 22E 8		20.0		01	IRRIGATION	(31) CASSIA
14S 22E 8		23.0		01	IRRIGATION	(31) CASSIA
14S 22E 17		32.0		01	IRRIGATION	(31) CASSIA
14S 22E 17		12.0		01	IRRIGATION	(31) CASSIA
14S 22E 17		12.0		01	IRRIGATION	(31) CASSIA
14S 22E 17		13.0		01	IRRIGATION	(31) CASSIA
14S 22E 17		5.0		01	IRRIGATION	(31) CASSIA
14S 22E 18		2.0		01	IRRIGATION	(31) CASSIA

Total Acres: 24820.0

+ - - Diversion Means - (SEE REMARKS)

+ - - Non-Irrigation Use - NONE

+ - - Other Rights for Same Use - SEE REMARKS

Remarks  
SYSTEM DESCRIPTION: THE CANAL CO. OWNS AND OPERATES OAKLEY  
RESERVOIR & THE CANAL SYSTEM. OAKLEY RESERVOIR STORES APPROX.

MICROFILMED  
MAR 20 1993

Water right number - A45-12448

Prefix Translation: ADJUDICATION CLAIM

Remarks

75,000 ACRE FEET OF WATER BEHIND OAKLEY DAM WHICH IS AN EARTHEN DAM WITH CONCRETE CORE. THE DAM IS APPROX. 1100' LONG, 150' HIGH, 750' WIDE AT THE BASE, AND 16' WIDE AT THE TOP. THE OUTLET WORKS CONSIST OF A 73" STEEL LINED OUTLET TUNNEL THRU THE RIGHT ABUTMENT WHICH DELIVERS TO THE MAIN CANAL. A SPILLWAY ON THE LEFT ABUTMENT IS NOT USED. THE HIGHLINE DIVERSION FROM THE MAIN CANAL IS APPROX. 250 YDS. BELOW THE OUTLET FROM THE DAM. THE MAXIMUM DELIVERY INTO THE HIGHLINE CANAL IS 4.0 CFS. THE MAIN CANAL SPLITS INTO THE EAST AND WEST CANALS APPROX. 1/4 MILE BELOW THE DAM. THE EAST CANAL HAS A CAPACITY OF 160 CFS AND THE WEST CANAL HAS A CAPACITY OF 160 CFS. BOTH OF THESE MAIN DELIVERY CANALS SERVICE THE LANDS VIA NUMEROUS LATERALS AND DITCHES. THESE CANALS AND DITCHES INTERCEPT COTTONWOOD AND LITTLE COTTONWOOD CREEKS AND UTILIZE THESE WATERS FOR DELIVERY IN THE SYSTEM. THE GOOSE CREEK DRAINAGE BELOW THE DAM HAS BEEN FARMED OVER AND PRESENTLY NO DIRECT CHANNEL EXISTS BELOW THE DAM TO THE SNAKE RIVER. ( NOTE THAT IN 1984 A TEMPORARY CHANNEL WAS CONSTRUCTED TO SAFELY PASS FLOOD WATERS FROM THE DAM TO THE SNAKE RIVER BUT PORTIONS OF THIS CHANNEL ON PRIVATE LAND HAVE SINCE BEEN FILLED. THE EMERGENCY CHANNEL CONSTRUCTED TO MURTAUGH LAKE AT THAT SAME TIME STILL EXISTS. )

\*\*\*\*\*

THE LANDS SERVED BY THE OAKLEY CANAL CO. ARE PRIVATELY OWNED BY THE SHAREHOLDERS OF THE COMPANY. THESE SHAREHOLDERS ALSO HAVE PRIVATELY HELD WATER RIGHTS FROM GROUNDWATER AND OTHER SOURCES WHICH ALSO SUPPLY WATER TO SOME OF THE SAME LANDS SERVED BY THE OAKLEY CANAL CO.

\*\*\*\*\*

OTHER WATER RIGHTS OF THE OAKLEY CANAL CO. INCLUDE:

A45-00093	A45-00094	A45-00100	A45-00102
A45-00116	A45-00128	A45-00131	A45-00132
A45-04231	A45-04232	A45-04233	A45-04234
A45-02060	A45-02062	A45-02063	A45-02040

\*\*\*\*\*

THIS CLAIM IS BASED ON A COMBINATION OF STATUTORY CLAIMS AS FOLLOWS:

A45-04230	3.10 CFS
A45-04231	1.09 CFS
A45-04232	2.14 CFS

TOTAL 6.33 CFS

THESE CLAIMS ARE FOR FLOWING ARTESIAN WELLS WHICH RUN YEAR ROUND INTO THE RESERVOIR AND THE WATERS ARE STORED AND USED FOR IRRIG. THROUGHOUT THE CANAL SYSTEM.

No Old Water Right Numbers Found

Old Water Right Numbers





Water Right Number - 04330 Prefix Translation: ADJUDICATION CLAIM

\*\*\* C - CURRENT OWNER \*\*\*  
 COMBINED RIGHT

\*\*\* O - ORIGINAL OWNER \*\*\*  
 OAKLEY CANAL CO.

Priority Date - 01/01/1921  
 Region - 17 SOUTHERN

Source - GROUNDWATER  
 COMBINED RIGHT

Point of Diversion -

Tw	Rng	Sec	Tract	Lot	RFlg	County
14S	21E	34	NE NE	(31)		CASSIA
15S	21E	4	SW NW	(31)		CASSIA
			SE NW	(31)		CASSIA
			SW NE	(31)		CASSIA
14S	22E	19	SW NE NE	R	(31)	CASSIA

Code	Description	Period From	Water Use	Period To	Diversion Rate	Diversion Volume
55	DIVERSION TO STORAGE	01/01	12/31	6.330		
02	IRRIGATION STORAGE	01/01	12/31	75000.00		
03	IRRIGATION FROM STORAGE	03/15	11/15	75000.00		

Total Div. Rate - 6.330  
 Total Div. Volume -  
 Total Consumptive Use - 74460.0  
 KW Usage -

Tw	Rng	Sec	Tract	Lot	Acres	Place of Use	Code	Description	County
12S	21E	23	NE NE		40.0	01	IRRIGATION	(31)	CASSIA
12S	21E	23	NW NE		40.0	01	IRRIGATION	(31)	CASSIA
12S	21E	23	SW NE		40.0	01	IRRIGATION	(31)	CASSIA
12S	21E	23	SE NE		40.0	01	IRRIGATION	(31)	CASSIA
12S	21E	23	NE NW		40.0	01	IRRIGATION	(31)	CASSIA
12S	21E	23	NW NW		40.0	01	IRRIGATION	(31)	CASSIA
12S	21E	23	SW NW		40.0	01	IRRIGATION	(31)	CASSIA
12S	21E	23	SE NW		40.0	01	IRRIGATION	(31)	CASSIA

MICROFILMED  
 MAR 20 1993

Water right number - A45-04230

Prefix Translation: ADJUDICATION CLAIM

Tw	Rng	Sec	Tract	Lot	Acres	Place of Use	Code	Description	County
12S	21E	23	NE SW		40.0	01	IRRIGATION	(31) CASSIA	
12S	21E	23	NW SW		40.0	01	IRRIGATION	(31) CASSIA	
12S	21E	23	SW SW		40.0	01	IRRIGATION	(31) CASSIA	
12S	21E	23	SE SW		40.0	01	IRRIGATION	(31) CASSIA	
12S	21E	23	NE SE		40.0	01	IRRIGATION	(31) CASSIA	
12S	21E	23	NW SE		40.0	01	IRRIGATION	(31) CASSIA	
12S	21E	23	SW SE		40.0	01	IRRIGATION	(31) CASSIA	
12S	21E	23	SE SE		40.0	01	IRRIGATION	(31) CASSIA	
12S	21E	24	NE NE		39.0	01	IRRIGATION	(31) CASSIA	
12S	21E	24	NW NE		39.0	01	IRRIGATION	(31) CASSIA	
12S	21E	24	SW NE		39.0	01	IRRIGATION	(31) CASSIA	
12S	21E	24	SE NE		39.0	01	IRRIGATION	(31) CASSIA	
12S	21E	24	NE NW		39.0	01	IRRIGATION	(31) CASSIA	
12S	21E	24	NW NW		39.0	01	IRRIGATION	(31) CASSIA	
12S	21E	24	SW NW		39.0	01	IRRIGATION	(31) CASSIA	
12S	21E	24	SE NW		39.0	01	IRRIGATION	(31) CASSIA	
12S	21E	24	NW SW		39.0	01	IRRIGATION	(31) CASSIA	
12S	21E	24	SW SW		39.0	01	IRRIGATION	(31) CASSIA	
12S	21E	24	SE SW		38.0	01	IRRIGATION	(31) CASSIA	
12S	21E	24	NE SE		39.0	01	IRRIGATION	(31) CASSIA	
12S	21E	24	NW SE		40.0	01	IRRIGATION	(31) CASSIA	
12S	21E	24	SW SE		40.0	01	IRRIGATION	(31) CASSIA	
12S	21E	24	SE SE		40.0	01	IRRIGATION	(31) CASSIA	
12S	21E	25	NE NE		40.0	01	IRRIGATION	(31) CASSIA	
12S	21E	25	NW NE		40.0	01	IRRIGATION	(31) CASSIA	
12S	21E	25	SW NE		40.0	01	IRRIGATION	(31) CASSIA	
12S	21E	25	SE NE		40.0	01	IRRIGATION	(31) CASSIA	
12S	21E	25	NE SW		39.0	01	IRRIGATION	(31) CASSIA	
12S	21E	25	NW SW		39.0	01	IRRIGATION	(31) CASSIA	
12S	21E	25	SW SW		39.0	01	IRRIGATION	(31) CASSIA	
12S	21E	25	SE SW		39.0	01	IRRIGATION	(31) CASSIA	
12S	21E	25	NE SE		40.0	01	IRRIGATION	(31) CASSIA	
12S	21E	25	NW SE		40.0	01	IRRIGATION	(31) CASSIA	
12S	21E	25	SW SE		40.0	01	IRRIGATION	(31) CASSIA	
12S	21E	25	SE SE		40.0	01	IRRIGATION	(31) CASSIA	
12S	21E	25	NE SW		39.0	01	IRRIGATION	(31) CASSIA	
12S	21E	25	NW SW		39.0	01	IRRIGATION	(31) CASSIA	
12S	21E	25	SW SW		39.0	01	IRRIGATION	(31) CASSIA	
12S	21E	25	SE SW		39.0	01	IRRIGATION	(31) CASSIA	
12S	21E	25	NE SE		38.0	01	IRRIGATION	(31) CASSIA	
12S	21E	25	NW SE		39.0	01	IRRIGATION	(31) CASSIA	
12S	21E	25	SW SE		38.0	01	IRRIGATION	(31) CASSIA	
12S	21E	25	SE SE		40.0	01	IRRIGATION	(31) CASSIA	
12S	21E	25	NE NE		40.0	01	IRRIGATION	(31) CASSIA	
12S	21E	25	NW NE		40.0	01	IRRIGATION	(31) CASSIA	
12S	21E	25	SW NE		40.0	01	IRRIGATION	(31) CASSIA	
12S	21E	25	SE NE		40.0	01	IRRIGATION	(31) CASSIA	
12S	21E	25	NE NW		39.0	01	IRRIGATION	(31) CASSIA	
12S	21E	25	NW NW		39.0	01	IRRIGATION	(31) CASSIA	
12S	21E	25	SW NW		39.0	01	IRRIGATION	(31) CASSIA	
12S	21E	25	SE NW		39.0	01	IRRIGATION	(31) CASSIA	
12S	21E	25	NE NW		38.0	01	IRRIGATION	(31) CASSIA	

MICROFILMED  
MAR 20 1993

Water right number - A45-04230

Prefix Translation: ADJUDICATION CLAIM

Tw	Rng	Sec	Tract	Lot	Acres	Place of Use	Code	Description	County
12S	22E	17	NE SW		38.0	01	01	IRRIGATION	(31) CASSIA
12S	22E	17	NW SW		39.0	01	01	IRRIGATION	(31) CASSIA
12S	22E	17	SW SW		39.0	01	01	IRRIGATION	(31) CASSIA
12S	22E	17	SE SW		38.0	01	01	IRRIGATION	(31) CASSIA
12S	22E	17	NE SE		36.0	01	01	IRRIGATION	(31) CASSIA
12S	22E	17	NW SE		36.0	01	01	IRRIGATION	(31) CASSIA
12S	22E	17	SW SE		36.0	01	01	IRRIGATION	(31) CASSIA
12S	22E	17	SE SE		36.0	01	01	IRRIGATION	(31) CASSIA
12S	22E	19	NE NE		39.0	01	01	IRRIGATION	(31) CASSIA
12S	22E	19	NW NE		39.0	01	01	IRRIGATION	(31) CASSIA
12S	22E	19	SW NE		38.0	01	01	IRRIGATION	(31) CASSIA
12S	22E	19	SE NE		38.0	01	01	IRRIGATION	(31) CASSIA
12S	22E	19	NE NW	1	39.0	01	01	IRRIGATION	(31) CASSIA
12S	22E	19	NW NW	2	39.0	01	01	IRRIGATION	(31) CASSIA
12S	22E	19	SW NW		40.0	01	01	IRRIGATION	(31) CASSIA
12S	22E	19	SE NW		40.0	01	01	IRRIGATION	(31) CASSIA
12S	22E	19	NE SW		40.0	01	01	IRRIGATION	(31) CASSIA
12S	22E	19	NW SW	3	40.0	01	01	IRRIGATION	(31) CASSIA
12S	22E	19	SW SW		40.0	01	01	IRRIGATION	(31) CASSIA
12S	22E	19	SE SW	4	40.0	01	01	IRRIGATION	(31) CASSIA
12S	22E	19	NE SE		39.0	01	01	IRRIGATION	(31) CASSIA
12S	22E	19	NW SE		39.0	01	01	IRRIGATION	(31) CASSIA
12S	22E	19	SW SE		39.0	01	01	IRRIGATION	(31) CASSIA
12S	22E	19	SE SE		39.0	01	01	IRRIGATION	(31) CASSIA
12S	22E	20	NE NW		37.0	01	01	IRRIGATION	(31) CASSIA
12S	22E	20	NW NW		39.0	01	01	IRRIGATION	(31) CASSIA
12S	22E	20	SW NW		39.0	01	01	IRRIGATION	(31) CASSIA
12S	22E	20	SE NW		37.0	01	01	IRRIGATION	(31) CASSIA
12S	22E	20	NE SW		39.0	01	01	IRRIGATION	(31) CASSIA
12S	22E	20	NW SW		39.0	01	01	IRRIGATION	(31) CASSIA
12S	22E	20	SW SW		39.0	01	01	IRRIGATION	(31) CASSIA
12S	22E	20	SE SW		39.0	01	01	IRRIGATION	(31) CASSIA
12S	22E	22	NE SE		6.0	01	01	IRRIGATION	(31) CASSIA
12S	22E	22	NW SE		6.0	01	01	IRRIGATION	(31) CASSIA
12S	22E	22	SW SE		6.0	01	01	IRRIGATION	(31) CASSIA
12S	22E	22	SE SE		6.0	01	01	IRRIGATION	(31) CASSIA
12S	22E	23	NE NE		6.0	01	01	IRRIGATION	(31) CASSIA
12S	22E	23	NW NE		6.0	01	01	IRRIGATION	(31) CASSIA
12S	22E	23	SW NE		6.0	01	01	IRRIGATION	(31) CASSIA
12S	22E	23	SE NE		6.0	01	01	IRRIGATION	(31) CASSIA
12S	22E	23	NE SW		6.0	01	01	IRRIGATION	(31) CASSIA
12S	22E	23	NW SW		6.0	01	01	IRRIGATION	(31) CASSIA
12S	22E	23	SW SW		6.0	01	01	IRRIGATION	(31) CASSIA
12S	22E	23	SE SW		6.0	01	01	IRRIGATION	(31) CASSIA
12S	22E	23	NW SE		6.0	01	01	IRRIGATION	(31) CASSIA
12S	22E	23	SW SE		6.0	01	01	IRRIGATION	(31) CASSIA
12S	22E	23	SE SE		6.0	01	01	IRRIGATION	(31) CASSIA

MICROFILMED

MAR 20 1993

Water right number - A45-04230 Prefix Translation: ADJUDICATION CLAIM

Twn	Rng	Sec	Tract	Lot	Acres	Place of Use	Code	Description	County
12S	22E	26	NE NE		40.0		01	IRRIGATION	(31) CASSIA
12S	22E	26	NW NE		6.0		01	IRRIGATION	(31) CASSIA
12S	22E	26	SW NE		6.0		01	IRRIGATION	(31) CASSIA
12S	22E	26	SE NE		40.0		01	IRRIGATION	(31) CASSIA
12S	22E	26	NE NW		6.0		01	IRRIGATION	(31) CASSIA
12S	22E	26	NW NW		6.0		01	IRRIGATION	(31) CASSIA
12S	22E	26	SE NW		6.0		01	IRRIGATION	(31) CASSIA
12S	22E	26	NE SW		40.0		01	IRRIGATION	(31) CASSIA
12S	22E	26	NW SW		39.0		01	IRRIGATION	(31) CASSIA
12S	22E	26	SW SW		39.0		01	IRRIGATION	(31) CASSIA
12S	22E	26	SE SW		40.0		01	IRRIGATION	(31) CASSIA
12S	22E	26	NE SE		6.0		01	IRRIGATION	(31) CASSIA
12S	22E	26	NW SE		5.0		01	IRRIGATION	(31) CASSIA
12S	22E	26	SW SE		6.0		01	IRRIGATION	(31) CASSIA
12S	22E	26	SE SE		5.0		01	IRRIGATION	(31) CASSIA
12S	22E	27	NE NE		21.0		01	IRRIGATION	(31) CASSIA
12S	22E	27	NW NW		18.0		01	IRRIGATION	(31) CASSIA
12S	22E	27	NE SW		40.0		01	IRRIGATION	(31) CASSIA
12S	22E	27	NW SW		30.0		01	IRRIGATION	(31) CASSIA
12S	22E	27	SE SW		20.0		01	IRRIGATION	(31) CASSIA
12S	22E	27	NE SE		35.0		01	IRRIGATION	(31) CASSIA
12S	22E	27	NW SE		40.0		01	IRRIGATION	(31) CASSIA
12S	22E	27	SE SE		34.0		01	IRRIGATION	(31) CASSIA
12S	22E	28	NE NE		30.0		01	IRRIGATION	(31) CASSIA
12S	22E	28	NW NW		10.0		01	IRRIGATION	(31) CASSIA
12S	22E	28	SE NW		12.0		01	IRRIGATION	(31) CASSIA
12S	22E	28	NE SW		32.0		01	IRRIGATION	(31) CASSIA
12S	22E	28	NW SW		40.0		01	IRRIGATION	(31) CASSIA
12S	22E	28	SE SW		40.0		01	IRRIGATION	(31) CASSIA
12S	22E	28	NE SE		30.0		01	IRRIGATION	(31) CASSIA
12S	22E	28	SW SE		30.0		01	IRRIGATION	(31) CASSIA
12S	22E	28	SE SE		40.0		01	IRRIGATION	(31) CASSIA
12S	22E	29	NE NE		25.0		01	IRRIGATION	(31) CASSIA
12S	22E	29	NW NE		28.0		01	IRRIGATION	(31) CASSIA
12S	22E	29	SE NE		40.0		01	IRRIGATION	(31) CASSIA
12S	22E	29	NE NW		40.0		01	IRRIGATION	(31) CASSIA
12S	22E	29	NW NW		40.0		01	IRRIGATION	(31) CASSIA
12S	22E	29	SE NW		40.0		01	IRRIGATION	(31) CASSIA
12S	22E	29	NE SW		40.0		01	IRRIGATION	(31) CASSIA
12S	22E	29	NW SW		40.0		01	IRRIGATION	(31) CASSIA
12S	22E	29	SE SW		40.0		01	IRRIGATION	(31) CASSIA
12S	22E	29	NE SW		40.0		01	IRRIGATION	(31) CASSIA

MICROFILMED  
MAR 20 1993

Water right number - A45-04230

Prefix Translation: ADJUDICATION CLAIM

Twn	Rng	Sec	Tract	Lot	Acres	Place of Use	Code	Description	County
12S	22E	29	NE SE		30.0		01	IRRIGATION	(31) CASSIA
12S	22E	29	NW SE		30.0		01	IRRIGATION	(31) CASSIA
12S	22E	29	SW SE		30.0		01	IRRIGATION	(31) CASSIA
12S	22E	30	SE SE		30.0		01	IRRIGATION	(31) CASSIA
12S	22E	30	NE NE		38.0		01	IRRIGATION	(31) CASSIA
12S	22E	30	NW NE		40.0		01	IRRIGATION	(31) CASSIA
12S	22E	30	SW NE		40.0		01	IRRIGATION	(31) CASSIA
12S	22E	30	SE NE		38.0		01	IRRIGATION	(31) CASSIA
12S	22E	30	NE NW		40.0		01	IRRIGATION	(31) CASSIA
12S	22E	30	NW NW	1	40.0		01	IRRIGATION	(31) CASSIA
12S	22E	30	SW NW	2	40.0		01	IRRIGATION	(31) CASSIA
12S	22E	30	SE NW		40.0		01	IRRIGATION	(31) CASSIA
12S	22E	30	NE SW		40.0		01	IRRIGATION	(31) CASSIA
12S	22E	30	NW SW		40.0		01	IRRIGATION	(31) CASSIA
12S	22E	30	SW SW	3	40.0		01	IRRIGATION	(31) CASSIA
12S	22E	30	SE SW	4	40.0		01	IRRIGATION	(31) CASSIA
12S	22E	30	NE SE		39.0		01	IRRIGATION	(31) CASSIA
12S	22E	30	NW SE		39.0		01	IRRIGATION	(31) CASSIA
12S	22E	30	SW SE		39.0		01	IRRIGATION	(31) CASSIA
12S	22E	30	SE SE		36.0		01	IRRIGATION	(31) CASSIA
12S	22E	31	NE NE		30.0		01	IRRIGATION	(31) CASSIA
12S	22E	31	NW NE		36.0		01	IRRIGATION	(31) CASSIA
12S	22E	31	SW NE		37.0		01	IRRIGATION	(31) CASSIA
12S	22E	31	SE NE		39.0		01	IRRIGATION	(31) CASSIA
12S	22E	31	NE NW		40.0		01	IRRIGATION	(31) CASSIA
12S	22E	31	NW NW	1	40.0		01	IRRIGATION	(31) CASSIA
12S	22E	31	SW NW	2	40.0		01	IRRIGATION	(31) CASSIA
12S	22E	31	SE NW		40.0		01	IRRIGATION	(31) CASSIA
12S	22E	31	NE SW		40.0		01	IRRIGATION	(31) CASSIA
12S	22E	31	NW SW		40.0		01	IRRIGATION	(31) CASSIA
12S	22E	31	SW SW	3	40.0		01	IRRIGATION	(31) CASSIA
12S	22E	31	SE SW	4	38.0		01	IRRIGATION	(31) CASSIA
12S	22E	31	NE SE		40.0		01	IRRIGATION	(31) CASSIA
12S	22E	31	NW SE		32.0		01	IRRIGATION	(31) CASSIA
12S	22E	31	SW SE		32.0		01	IRRIGATION	(31) CASSIA
12S	22E	31	SE SE		36.0		01	IRRIGATION	(31) CASSIA
12S	22E	32	NE NE		39.0		01	IRRIGATION	(31) CASSIA
12S	22E	32	NW NE		25.0		01	IRRIGATION	(31) CASSIA
12S	22E	32	SW NE		25.0		01	IRRIGATION	(31) CASSIA
12S	22E	32	SE NE		34.0		01	IRRIGATION	(31) CASSIA
12S	22E	32	NE NW		40.0		01	IRRIGATION	(31) CASSIA
12S	22E	32	NW NW		26.0		01	IRRIGATION	(31) CASSIA
12S	22E	32	SW NW		35.0		01	IRRIGATION	(31) CASSIA
12S	22E	32	SE NW		39.0		01	IRRIGATION	(31) CASSIA
12S	22E	32	NW SW		40.0		01	IRRIGATION	(31) CASSIA
12S	22E	32	SW SW		28.0		01	IRRIGATION	(31) CASSIA
12S	22E	32	SE SW		25.0		01	IRRIGATION	(31) CASSIA
12S	22E	32	NE SE		29.0		01	IRRIGATION	(31) CASSIA

MICROFILMED  
MAR 20 1993

Water right number - A45-04230 Prefix Translation: ADJUDICATION CLAIM

Tw	Rng	Sec	Tract	Lot	Acres	Place of Use Code	Description	County
12S	22E	32	NE SE		40.0	01	IRRIGATION	(31) CASSIA
12S	22E	32	NW SE		37.0	01	IRRIGATION	(31) CASSIA
12S	22E	32	SW SE		36.0	01	IRRIGATION	(31) CASSIA
12S	22E	32	SE SE		39.0	01	IRRIGATION	(31) CASSIA
12S	22E	33	NE NE		40.0	01	IRRIGATION	(31) CASSIA
12S	22E	33	NW NE		38.0	01	IRRIGATION	(31) CASSIA
12S	22E	33	SW NE		38.0	01	IRRIGATION	(31) CASSIA
12S	22E	33	SE NE		39.0	01	IRRIGATION	(31) CASSIA
12S	22E	33	NE NW		40.0	01	IRRIGATION	(31) CASSIA
12S	22E	33	NW NW		40.0	01	IRRIGATION	(31) CASSIA
12S	22E	33	SW NW		38.0	01	IRRIGATION	(31) CASSIA
12S	22E	33	SE NW		38.0	01	IRRIGATION	(31) CASSIA
12S	22E	33	NE SW		40.0	01	IRRIGATION	(31) CASSIA
12S	22E	33	NW SW		40.0	01	IRRIGATION	(31) CASSIA
12S	22E	33	SW SW		38.0	01	IRRIGATION	(31) CASSIA
12S	22E	33	SE SW		38.0	01	IRRIGATION	(31) CASSIA
12S	22E	33	NE SE		40.0	01	IRRIGATION	(31) CASSIA
12S	22E	33	NW SE		38.0	01	IRRIGATION	(31) CASSIA
12S	22E	33	SW SE		34.0	01	IRRIGATION	(31) CASSIA
12S	22E	33	SE SE		39.0	01	IRRIGATION	(31) CASSIA
12S	22E	34	NE NE		38.0	01	IRRIGATION	(31) CASSIA
12S	22E	34	NW NE		40.0	01	IRRIGATION	(31) CASSIA
12S	22E	34	SW NE		40.0	01	IRRIGATION	(31) CASSIA
12S	22E	34	SE NE		40.0	01	IRRIGATION	(31) CASSIA
12S	22E	34	NE NW		39.0	01	IRRIGATION	(31) CASSIA
12S	22E	34	NW NW		40.0	01	IRRIGATION	(31) CASSIA
12S	22E	34	SW NW		40.0	01	IRRIGATION	(31) CASSIA
12S	22E	34	SE NW		40.0	01	IRRIGATION	(31) CASSIA
12S	22E	34	NE SW		40.0	01	IRRIGATION	(31) CASSIA
12S	22E	34	NW SW		39.0	01	IRRIGATION	(31) CASSIA
12S	22E	34	SW SW		40.0	01	IRRIGATION	(31) CASSIA
12S	22E	34	SE SW		40.0	01	IRRIGATION	(31) CASSIA
12S	22E	34	NE SE		40.0	01	IRRIGATION	(31) CASSIA
12S	22E	34	NW SE		40.0	01	IRRIGATION	(31) CASSIA
12S	22E	34	SW SE		39.0	01	IRRIGATION	(31) CASSIA
12S	22E	34	SE SE		39.0	01	IRRIGATION	(31) CASSIA
12S	22E	35	NE NE		38.0	01	IRRIGATION	(31) CASSIA
12S	22E	35	NW NE		40.0	01	IRRIGATION	(31) CASSIA
12S	22E	35	SW NE		40.0	01	IRRIGATION	(31) CASSIA
12S	22E	35	SE NE		38.0	01	IRRIGATION	(31) CASSIA
12S	22E	35	NE NW		40.0	01	IRRIGATION	(31) CASSIA
12S	22E	35	NW NW		40.0	01	IRRIGATION	(31) CASSIA
12S	22E	35	SW NW		39.0	01	IRRIGATION	(31) CASSIA
12S	22E	35	SE NW		40.0	01	IRRIGATION	(31) CASSIA
12S	22E	35	NE SW		40.0	01	IRRIGATION	(31) CASSIA
12S	22E	35	NW SW		40.0	01	IRRIGATION	(31) CASSIA
12S	22E	35	SW SW		32.0	01	IRRIGATION	(31) CASSIA
12S	22E	35	SE SW		39.0	01	IRRIGATION	(31) CASSIA

MICROFILMED  
MAR 20 1993

Water right number - A45-04230

Prefix Translation: ADJUDICATION CLAIM

Tw	Rng	Sec	Tract	Lot	Acres	Place of Use	Code	Description	County
12S	22E	35	NE SE		40.0		01	IRRIGATION	(31) CASSIA
12S	22E	35	NW SE		40.0		01	IRRIGATION	(31) CASSIA
12S	22E	35	SW SE		39.0		01	IRRIGATION	(31) CASSIA
12S	22E	35	SE SE		39.0		01	IRRIGATION	(31) CASSIA
13S	21E	1	NE NE	1	39.0		01	IRRIGATION	(31) CASSIA
13S	21E	1	NW NE	2	39.0		01	IRRIGATION	(31) CASSIA
13S	21E	1	SW NE		39.0		01	IRRIGATION	(31) CASSIA
13S	21E	1	SE NE		39.0		01	IRRIGATION	(31) CASSIA
13S	21E	1	NE NW	3	38.0		01	IRRIGATION	(31) CASSIA
13S	21E	1	NW NW	4	39.0		01	IRRIGATION	(31) CASSIA
13S	21E	1	SW NW		39.0		01	IRRIGATION	(31) CASSIA
13S	21E	1	SE NW		38.0		01	IRRIGATION	(31) CASSIA
13S	21E	25	NE SE		20.0		01	IRRIGATION	(31) CASSIA
13S	21E	25	NW SE		20.0		01	IRRIGATION	(31) CASSIA
13S	21E	25	SW SE		20.0		01	IRRIGATION	(31) CASSIA
13S	21E	25	SE SE		20.0		01	IRRIGATION	(31) CASSIA
13S	21E	36	NE NW		39.0		01	IRRIGATION	(31) CASSIA
13S	21E	36	NW NW		38.0		01	IRRIGATION	(31) CASSIA
13S	21E	36	SW NW		37.0		01	IRRIGATION	(31) CASSIA
13S	21E	36	SE NW		37.0		01	IRRIGATION	(31) CASSIA
13S	22E	1	NW NW	4	40.0		01	IRRIGATION	(31) CASSIA
13S	22E	1	SW NW		40.0		01	IRRIGATION	(31) CASSIA
13S	22E	1	NW SW		40.0		01	IRRIGATION	(31) CASSIA
13S	22E	1	SW SW		40.0		01	IRRIGATION	(31) CASSIA
13S	22E	2	NE NE	1	40.0		01	IRRIGATION	(31) CASSIA
13S	22E	2	NW NE	2	40.0		01	IRRIGATION	(31) CASSIA
13S	22E	2	SW NE		40.0		01	IRRIGATION	(31) CASSIA
13S	22E	2	SE NE		40.0		01	IRRIGATION	(31) CASSIA
13S	22E	2	NE NW	3	40.0		01	IRRIGATION	(31) CASSIA
13S	22E	2	NW NW	4	40.0		01	IRRIGATION	(31) CASSIA
13S	22E	2	SW NW		40.0		01	IRRIGATION	(31) CASSIA
13S	22E	2	SE NW		40.0		01	IRRIGATION	(31) CASSIA
13S	22E	2	NE SW		40.0		01	IRRIGATION	(31) CASSIA
13S	22E	2	NW SW		40.0		01	IRRIGATION	(31) CASSIA
13S	22E	2	SW SW		40.0		01	IRRIGATION	(31) CASSIA
13S	22E	2	SE SW		40.0		01	IRRIGATION	(31) CASSIA
13S	22E	2	NE SE		40.0		01	IRRIGATION	(31) CASSIA
13S	22E	2	NW SE		40.0		01	IRRIGATION	(31) CASSIA
13S	22E	2	SW SE		40.0		01	IRRIGATION	(31) CASSIA
13S	22E	2	SE SE		40.0		01	IRRIGATION	(31) CASSIA
13S	22E	2	NE NE	1	38.0		01	IRRIGATION	(31) CASSIA
13S	22E	3	NW NE	2	40.0		01	IRRIGATION	(31) CASSIA
13S	22E	3	SW NE		40.0		01	IRRIGATION	(31) CASSIA
13S	22E	3	SE NE		40.0		01	IRRIGATION	(31) CASSIA
13S	22E	3	NW NW	3	40.0		01	IRRIGATION	(31) CASSIA
13S	22E	3	SW NW	4	40.0		01	IRRIGATION	(31) CASSIA
13S	22E	3	SE NW		40.0		01	IRRIGATION	(31) CASSIA

MICROFILMED  
MAR 20 1993

Water right number - A45-04230

Prefix Translation: ADJUDICATION CLAIM

Twn	Rng	Sec	Tract	Lot	Acres	Place of Use	Code	Description	County
13S	22E	3	NE SW		38.0		01	IRRIGATION	(31) CASSIA
13S	22E	3	NW SW		37.0		01	IRRIGATION	(31) CASSIA
13S	22E	3	SW SW		36.0		01	IRRIGATION	(31) CASSIA
13S	22E	3	SE SW		40.0		01	IRRIGATION	(31) CASSIA
13S	22E	3	NE SE		39.0		01	IRRIGATION	(31) CASSIA
13S	22E	3	NW SE		40.0		01	IRRIGATION	(31) CASSIA
13S	22E	3	SW SE		40.0		01	IRRIGATION	(31) CASSIA
13S	22E	3	SE SE		39.0		01	IRRIGATION	(31) CASSIA
13S	22E	4	NE NE	1	31.0		01	IRRIGATION	(31) CASSIA
13S	22E	4	NW NE	2	31.0		01	IRRIGATION	(31) CASSIA
13S	22E	4	SW NE		31.0		01	IRRIGATION	(31) CASSIA
13S	22E	4	SE NE		31.0		01	IRRIGATION	(31) CASSIA
13S	22E	4	NE NW		40.0		01	IRRIGATION	(31) CASSIA
13S	22E	4	NW NW		39.0		01	IRRIGATION	(31) CASSIA
13S	22E	4	SE NW		40.0		01	IRRIGATION	(31) CASSIA
13S	22E	4	NE SW		39.0		01	IRRIGATION	(31) CASSIA
13S	22E	4	SW SW		39.0		01	IRRIGATION	(31) CASSIA
13S	22E	4	SE SW		38.0		01	IRRIGATION	(31) CASSIA
13S	22E	4	NW SE		38.0		01	IRRIGATION	(31) CASSIA
13S	22E	4	SW SE		38.0		01	IRRIGATION	(31) CASSIA
13S	22E	4	SE SE		38.0		01	IRRIGATION	(31) CASSIA
13S	22E	5	NE NE	1	39.0		01	IRRIGATION	(31) CASSIA
13S	22E	5	NW NE	2	35.0		01	IRRIGATION	(31) CASSIA
13S	22E	5	SW NE		35.0		01	IRRIGATION	(31) CASSIA
13S	22E	5	SE NE		40.0		01	IRRIGATION	(31) CASSIA
13S	22E	5	NE NW	3	40.0		01	IRRIGATION	(31) CASSIA
13S	22E	5	NW NW	4	29.0		01	IRRIGATION	(31) CASSIA
13S	22E	5	SW NW		31.0		01	IRRIGATION	(31) CASSIA
13S	22E	5	SE NW		39.0		01	IRRIGATION	(31) CASSIA
13S	22E	5	NE SW		39.0		01	IRRIGATION	(31) CASSIA
13S	22E	5	NW SW		31.0		01	IRRIGATION	(31) CASSIA
13S	22E	5	SW SW		39.0		01	IRRIGATION	(31) CASSIA
13S	22E	5	SE SW		39.0		01	IRRIGATION	(31) CASSIA
13S	22E	5	NE SE		33.0		01	IRRIGATION	(31) CASSIA
13S	22E	5	SW SE		28.0		01	IRRIGATION	(31) CASSIA
13S	22E	5	SE SE		35.0		01	IRRIGATION	(31) CASSIA
13S	22E	6	NE NE	1	36.0		01	IRRIGATION	(31) CASSIA
13S	22E	6	NW NE	2	39.0		01	IRRIGATION	(31) CASSIA
13S	22E	6	SW NE		39.0		01	IRRIGATION	(31) CASSIA
13S	22E	6	SE NE		23.0		01	IRRIGATION	(31) CASSIA
13S	22E	6	NE NW	3	40.0		01	IRRIGATION	(31) CASSIA
13S	22E	6	NW NW	4	40.0		01	IRRIGATION	(31) CASSIA
13S	22E	6	SW NW	5	39.0		01	IRRIGATION	(31) CASSIA
13S	22E	6	SE NW		39.0		01	IRRIGATION	(31) CASSIA

MICROFILMED  
MAR 20 1993

Water right number - A45-04230 Prefix Translation: ADJUDICATION CLAIM

Twn	Rng	Sec	Tract	Lot	Acres	Place of Use Code	Description	County
13S	22E	6	NE SW		40.0	01	IRRIGATION	(31) CASSIA
13S	22E	6	NW SW	6	40.0	01	IRRIGATION	(31) CASSIA
13S	22E	6	SW SW	7	40.0	01	IRRIGATION	(31) CASSIA
13S	22E	6	SE SW		40.0	01	IRRIGATION	(31) CASSIA
13S	22E	6	NE SE		32.0	01	IRRIGATION	(31) CASSIA
13S	22E	6	NW SE		39.0	01	IRRIGATION	(31) CASSIA
13S	22E	6	SW SE		40.0	01	IRRIGATION	(31) CASSIA
13S	22E	6	SE SE		38.0	01	IRRIGATION	(31) CASSIA
13S	22E	6	NE NE		39.0	01	IRRIGATION	(31) CASSIA
13S	22E	7	NW NE		39.0	01	IRRIGATION	(31) CASSIA
13S	22E	7	SW NE		30.0	01	IRRIGATION	(31) CASSIA
13S	22E	7	SE NE		35.0	01	IRRIGATION	(31) CASSIA
13S	22E	7	NE NW		40.0	01	IRRIGATION	(31) CASSIA
13S	22E	7	NW NW		22.0	01	IRRIGATION	(31) CASSIA
13S	22E	7	SW NW	1	22.0	01	IRRIGATION	(31) CASSIA
13S	22E	7	SE NW	2	40.0	01	IRRIGATION	(31) CASSIA
13S	22E	7	NE SW		40.0	01	IRRIGATION	(31) CASSIA
13S	22E	7	NW SW	3	40.0	01	IRRIGATION	(31) CASSIA
13S	22E	7	SW SW	4	40.0	01	IRRIGATION	(31) CASSIA
13S	22E	7	SE SW		40.0	01	IRRIGATION	(31) CASSIA
13S	22E	7	NW SE		39.0	01	IRRIGATION	(31) CASSIA
13S	22E	7	SW SE		30.0	01	IRRIGATION	(31) CASSIA
13S	22E	7	SE SE		32.0	01	IRRIGATION	(31) CASSIA
13S	22E	8	NE NE		40.0	01	IRRIGATION	(31) CASSIA
13S	22E	8	SE NE		40.0	01	IRRIGATION	(31) CASSIA
13S	22E	8	NW NW		37.0	01	IRRIGATION	(31) CASSIA
13S	22E	8	SW NW		29.0	01	IRRIGATION	(31) CASSIA
13S	22E	8	SE NW		29.0	01	IRRIGATION	(31) CASSIA
13S	22E	8	NW SW		38.0	01	IRRIGATION	(31) CASSIA
13S	22E	8	SW SW		39.0	01	IRRIGATION	(31) CASSIA
13S	22E	8	NE SE		38.0	01	IRRIGATION	(31) CASSIA
13S	22E	8	SE SE		40.0	01	IRRIGATION	(31) CASSIA
13S	22E	9	NW NE		31.0	01	IRRIGATION	(31) CASSIA
13S	22E	9	SW NE		40.0	01	IRRIGATION	(31) CASSIA
13S	22E	9	SE NE		40.0	01	IRRIGATION	(31) CASSIA
13S	22E	9	NE NW		31.0	01	IRRIGATION	(31) CASSIA
13S	22E	9	NW NW		32.0	01	IRRIGATION	(31) CASSIA
13S	22E	9	SW NW		31.0	01	IRRIGATION	(31) CASSIA
13S	22E	9	SE NW		39.0	01	IRRIGATION	(31) CASSIA
13S	22E	9	NE SW		37.0	01	IRRIGATION	(31) CASSIA
13S	22E	9	NW SW		39.0	01	IRRIGATION	(31) CASSIA
13S	22E	9	SW SW		39.0	01	IRRIGATION	(31) CASSIA
13S	22E	9	SE SW		40.0	01	IRRIGATION	(31) CASSIA
13S	22E	9	NE SE		40.0	01	IRRIGATION	(31) CASSIA
13S	22E	9	NW SE		40.0	01	IRRIGATION	(31) CASSIA

MICROFILMED MAR 20 1993

Water right number - A45-04230

Prefix Translation: ADJUDICATION CLAIM

Tw	Rng	Sec	Tract	Lot	Acres	Place of Use	Code	Description	County
13S	22E	9	SW SE		39.0		01	IRRIGATION	(31) CASSIA
13S	22E	9	SE SE		39.0		01	IRRIGATION	(31) CASSIA
13S	22E	10	NE NE		40.0		01	IRRIGATION	(31) CASSIA
13S	22E	10	NW NE		40.0		01	IRRIGATION	(31) CASSIA
13S	22E	10	SW NE		31.0		01	IRRIGATION	(31) CASSIA
13S	22E	10	SE NE		40.0		01	IRRIGATION	(31) CASSIA
13S	22E	10	NE NW		40.0		01	IRRIGATION	(31) CASSIA
13S	22E	10	NW NW		35.0		01	IRRIGATION	(31) CASSIA
13S	22E	10	SE NW		40.0		01	IRRIGATION	(31) CASSIA
13S	22E	10	NE SW		39.0		01	IRRIGATION	(31) CASSIA
13S	22E	10	NW SW		40.0		01	IRRIGATION	(31) CASSIA
13S	22E	10	SW SW		40.0		01	IRRIGATION	(31) CASSIA
13S	22E	10	SE SW		40.0		01	IRRIGATION	(31) CASSIA
13S	22E	10	NE SE		40.0		01	IRRIGATION	(31) CASSIA
13S	22E	10	NW SE		33.0		01	IRRIGATION	(31) CASSIA
13S	22E	10	SW SE		38.0		01	IRRIGATION	(31) CASSIA
13S	22E	10	SE SE		20.0		01	IRRIGATION	(31) CASSIA
13S	22E	10	NE NE		30.0		01	IRRIGATION	(31) CASSIA
13S	22E	11	NW NE		40.0		01	IRRIGATION	(31) CASSIA
13S	22E	11	SW NE		20.0		01	IRRIGATION	(31) CASSIA
13S	22E	11	NE NW		40.0		01	IRRIGATION	(31) CASSIA
13S	22E	11	NW NW		40.0		01	IRRIGATION	(31) CASSIA
13S	22E	11	SW NW		31.0		01	IRRIGATION	(31) CASSIA
13S	22E	11	SE NW		25.0		01	IRRIGATION	(31) CASSIA
13S	22E	11	NE SW		35.0		01	IRRIGATION	(31) CASSIA
13S	22E	11	NW SW		15.0		01	IRRIGATION	(31) CASSIA
13S	22E	11	SW SW		24.0		01	IRRIGATION	(31) CASSIA
13S	22E	11	SE SW		37.0		01	IRRIGATION	(31) CASSIA
13S	22E	11	NE SE		40.0		01	IRRIGATION	(31) CASSIA
13S	22E	11	NW SE		26.0		01	IRRIGATION	(31) CASSIA
13S	22E	11	SW SE		26.0		01	IRRIGATION	(31) CASSIA
13S	22E	11	SE SE		40.0		01	IRRIGATION	(31) CASSIA
13S	22E	12	SW NW		40.0		01	IRRIGATION	(31) CASSIA
13S	22E	12	NW SW		40.0		01	IRRIGATION	(31) CASSIA
13S	22E	14	NE NW		40.0		01	IRRIGATION	(31) CASSIA
13S	22E	14	NW NW		40.0		01	IRRIGATION	(31) CASSIA
13S	22E	14	SW NW		40.0		01	IRRIGATION	(31) CASSIA
13S	22E	14	SE NW		40.0		01	IRRIGATION	(31) CASSIA
13S	22E	15	NE NE		40.0		01	IRRIGATION	(31) CASSIA
13S	22E	15	NW NE		38.0		01	IRRIGATION	(31) CASSIA
13S	22E	15	SW NE		38.0		01	IRRIGATION	(31) CASSIA
13S	22E	15	SE NE		40.0		01	IRRIGATION	(31) CASSIA
13S	22E	15	NE NW		32.0		01	IRRIGATION	(31) CASSIA
13S	22E	15	NW NW		34.0		01	IRRIGATION	(31) CASSIA
13S	22E	15	SW NW		34.0		01	IRRIGATION	(31) CASSIA
13S	22E	15	SE NW		34.0		01	IRRIGATION	(31) CASSIA
13S	22E	15	NE SW		35.0		01	IRRIGATION	(31) CASSIA

MICROFILMED  
MAR 20 1993

Water right number - 445-04230

Prefix Translation: ADJUDICATION CLAIM

Twn	Rng	Sec	Tract	Lot	Acres	Place of Use	Code	Description	County
13S	22E	15	NW SW		35.0		01	IRRIGATION	(31) CASSIA
13S	22E	15	SW SW		34.0		01	IRRIGATION	(31) CASSIA
13S	22E	15	SE SW		34.0		01	IRRIGATION	(31) CASSIA
13S	22E	15	NE SE		32.0		01	IRRIGATION	(31) CASSIA
13S	22E	15	NW SE		31.0		01	IRRIGATION	(31) CASSIA
13S	22E	15	SW SE		32.0		01	IRRIGATION	(31) CASSIA
13S	22E	15	SE SE		32.0		01	IRRIGATION	(31) CASSIA
13S	22E	16	NE NE		38.0		01	IRRIGATION	(31) CASSIA
13S	22E	16	NW NE		38.0		01	IRRIGATION	(31) CASSIA
13S	22E	16	SW NE		38.0		01	IRRIGATION	(31) CASSIA
13S	22E	16	SE NE		38.0		01	IRRIGATION	(31) CASSIA
13S	22E	16	NE NW		32.0		01	IRRIGATION	(31) CASSIA
13S	22E	16	NW NW		36.0		01	IRRIGATION	(31) CASSIA
13S	22E	16	SW NW		31.0		01	IRRIGATION	(31) CASSIA
13S	22E	16	SE NW		40.0		01	IRRIGATION	(31) CASSIA
13S	22E	16	NE SW		38.0		01	IRRIGATION	(31) CASSIA
13S	22E	16	SW SW		38.0		01	IRRIGATION	(31) CASSIA
13S	22E	16	SE SW		38.0		01	IRRIGATION	(31) CASSIA
13S	22E	16	NE SE		38.0		01	IRRIGATION	(31) CASSIA
13S	22E	16	SW SE		25.0		01	IRRIGATION	(31) CASSIA
13S	22E	16	SE SE		30.0		01	IRRIGATION	(31) CASSIA
13S	22E	17	NE NE		39.0		01	IRRIGATION	(31) CASSIA
13S	22E	17	NW NE		30.0		01	IRRIGATION	(31) CASSIA
13S	22E	17	SW NE		33.0		01	IRRIGATION	(31) CASSIA
13S	22E	17	SE NE		40.0		01	IRRIGATION	(31) CASSIA
13S	22E	17	NE NW		37.0		01	IRRIGATION	(31) CASSIA
13S	22E	17	NW NW		38.0		01	IRRIGATION	(31) CASSIA
13S	22E	17	SW NW		20.0		01	IRRIGATION	(31) CASSIA
13S	22E	17	SE NW		30.0		01	IRRIGATION	(31) CASSIA
13S	22E	17	NE SW		39.0		01	IRRIGATION	(31) CASSIA
13S	22E	17	NW SW		14.0		01	IRRIGATION	(31) CASSIA
13S	22E	17	SW SW		26.0		01	IRRIGATION	(31) CASSIA
13S	22E	17	SE SW		38.0		01	IRRIGATION	(31) CASSIA
13S	22E	17	NE SE		40.0		01	IRRIGATION	(31) CASSIA
13S	22E	17	NW SE		37.0		01	IRRIGATION	(31) CASSIA
13S	22E	17	SW SE		38.0		01	IRRIGATION	(31) CASSIA
13S	22E	17	SE SE		40.0		01	IRRIGATION	(31) CASSIA
13S	22E	18	NE NE		38.0		01	IRRIGATION	(31) CASSIA
13S	22E	18	NW NE		40.0		01	IRRIGATION	(31) CASSIA
13S	22E	18	SW NE		40.0		01	IRRIGATION	(31) CASSIA
13S	22E	18	SE NE		38.0		01	IRRIGATION	(31) CASSIA
13S	22E	18	NE NW		40.0		01	IRRIGATION	(31) CASSIA
13S	22E	18	NW NW		40.0		01	IRRIGATION	(31) CASSIA
13S	22E	18	SW NW		40.0		01	IRRIGATION	(31) CASSIA
13S	22E	18	SE NW		40.0		01	IRRIGATION	(31) CASSIA
13S	22E	18	NE SW		40.0		01	IRRIGATION	(31) CASSIA

MICROFILMED  
MAR 20 1993

Water right number - A45-04230

Prefix Translation: ADJUDICATION CLAIM

Tw	Rng	Sec	Tract	Lot	Acres	Place of Use	Code	Description	County
13S	22E	18	NW SW	3	36.0	01	01	IRRIGATION	(31) CASSIA
13S	22E	18	SW SW	4	32.0	01	01	IRRIGATION	(31) CASSIA
13S	22E	18	SE SW		31.0	01	01	IRRIGATION	(31) CASSIA
13S	22E	18	NE SE		39.0	01	01	IRRIGATION	(31) CASSIA
13S	22E	18	NW SE		39.0	01	01	IRRIGATION	(31) CASSIA
13S	22E	18	SW SE		39.0	01	01	IRRIGATION	(31) CASSIA
13S	22E	18	SE SE		31.0	01	01	IRRIGATION	(31) CASSIA
13S	22E	19	NE NE		39.0	01	01	IRRIGATION	(31) CASSIA
13S	22E	19	NW NE		31.0	01	01	IRRIGATION	(31) CASSIA
13S	22E	19	SW NE		40.0	01	01	IRRIGATION	(31) CASSIA
13S	22E	19	SE NE		40.0	01	01	IRRIGATION	(31) CASSIA
13S	22E	19	NE NW		30.0	01	01	IRRIGATION	(31) CASSIA
13S	22E	19	SE NW		30.0	01	01	IRRIGATION	(31) CASSIA
13S	22E	19	NE SW		31.0	01	01	IRRIGATION	(31) CASSIA
13S	22E	19	NW SW	3	30.0	01	01	IRRIGATION	(31) CASSIA
13S	22E	19	SW SW	4	38.0	01	01	IRRIGATION	(31) CASSIA
13S	22E	19	SE SW		38.0	01	01	IRRIGATION	(31) CASSIA
13S	22E	19	NE SE		37.0	01	01	IRRIGATION	(31) CASSIA
13S	22E	19	NW SE		39.0	01	01	IRRIGATION	(31) CASSIA
13S	22E	19	SE SE		38.0	01	01	IRRIGATION	(31) CASSIA
13S	22E	19	NE NE		35.0	01	01	IRRIGATION	(31) CASSIA
13S	22E	20	NE NE		38.0	01	01	IRRIGATION	(31) CASSIA
13S	22E	20	NW NE		38.0	01	01	IRRIGATION	(31) CASSIA
13S	22E	20	SW NE		38.0	01	01	IRRIGATION	(31) CASSIA
13S	22E	20	SE NE		38.0	01	01	IRRIGATION	(31) CASSIA
13S	22E	20	NW NW		35.0	01	01	IRRIGATION	(31) CASSIA
13S	22E	20	SW NW		25.0	01	01	IRRIGATION	(31) CASSIA
13S	22E	20	SE NW		22.0	01	01	IRRIGATION	(31) CASSIA
13S	22E	20	NW NW		31.0	01	01	IRRIGATION	(31) CASSIA
13S	22E	20	SE NW		37.0	01	01	IRRIGATION	(31) CASSIA
13S	22E	20	NW SW		34.0	01	01	IRRIGATION	(31) CASSIA
13S	22E	20	SW SW		39.0	01	01	IRRIGATION	(31) CASSIA
13S	22E	20	SE SW		30.0	01	01	IRRIGATION	(31) CASSIA
13S	22E	20	NE SE		37.0	01	01	IRRIGATION	(31) CASSIA
13S	22E	20	NW SE		38.0	01	01	IRRIGATION	(31) CASSIA
13S	22E	20	SW SE		37.0	01	01	IRRIGATION	(31) CASSIA
13S	22E	20	SE SE		32.0	01	01	IRRIGATION	(31) CASSIA
13S	22E	20	NE NE		39.0	01	01	IRRIGATION	(31) CASSIA
13S	22E	21	NW NE		38.0	01	01	IRRIGATION	(31) CASSIA
13S	22E	21	SW NE		30.0	01	01	IRRIGATION	(31) CASSIA
13S	22E	21	SE NE		37.0	01	01	IRRIGATION	(31) CASSIA
13S	22E	21	NW NW		40.0	01	01	IRRIGATION	(31) CASSIA
13S	22E	21	SW NW		40.0	01	01	IRRIGATION	(31) CASSIA
13S	22E	21	SE NW		38.0	01	01	IRRIGATION	(31) CASSIA
13S	22E	21	NE NW		37.0	01	01	IRRIGATION	(31) CASSIA
13S	22E	21	SW SW		39.0	01	01	IRRIGATION	(31) CASSIA
13S	22E	21	SE SW		38.0	01	01	IRRIGATION	(31) CASSIA
13S	22E	21	NW SW		39.0	01	01	IRRIGATION	(31) CASSIA
13S	22E	21	SW SW		39.0	01	01	IRRIGATION	(31) CASSIA

MICROFILMED  
MAR 20 1993

Water right number - A45-04230

Prefix Translation: ADJUDICATION CLAIM

Tw	Rng	Sec	Tract	Lot	Acres	Place of Use	Code	Description	County
13S	22E	21	SE SW		37.0	01	IRRIGATION	(31) CASSIA	
13S	22E	21	NE SE		36.0	01	IRRIGATION	(31) CASSIA	
13S	22E	21	NW SE		39.0	01	IRRIGATION	(31) CASSIA	
13S	22E	21	SW SE		37.0	01	IRRIGATION	(31) CASSIA	
13S	22E	21	SE SE		38.0	01	IRRIGATION	(31) CASSIA	
13S	22E	22	NE NE		32.0	01	IRRIGATION	(31) CASSIA	
13S	22E	22	NW NE		32.0	01	IRRIGATION	(31) CASSIA	
13S	22E	22	SW NE		32.0	01	IRRIGATION	(31) CASSIA	
13S	22E	22	SE NE		32.0	01	IRRIGATION	(31) CASSIA	
13S	22E	22	NW NW		39.0	01	IRRIGATION	(31) CASSIA	
13S	22E	22	NW NW		38.0	01	IRRIGATION	(31) CASSIA	
13S	22E	28	SE NW		38.0	01	IRRIGATION	(31) CASSIA	
13S	22E	28	NE SW		38.0	01	IRRIGATION	(31) CASSIA	
13S	22E	28	NW SW		39.0	01	IRRIGATION	(31) CASSIA	
13S	22E	28	SW SW		32.0	01	IRRIGATION	(31) CASSIA	
13S	22E	28	SE SW		37.0	01	IRRIGATION	(31) CASSIA	
13S	22E	28	NE SE		40.0	01	IRRIGATION	(31) CASSIA	
13S	22E	27	SE SE		40.0	01	IRRIGATION	(31) CASSIA	
13S	22E	27	NE NE		39.0	01	IRRIGATION	(31) CASSIA	
13S	22E	28	NW NE		32.0	01	IRRIGATION	(31) CASSIA	
13S	22E	28	SW NE		37.0	01	IRRIGATION	(31) CASSIA	
13S	22E	28	SE NE		35.0	01	IRRIGATION	(31) CASSIA	
13S	22E	28	NE NW		35.0	01	IRRIGATION	(31) CASSIA	
13S	22E	28	NW NW		40.0	01	IRRIGATION	(31) CASSIA	
13S	22E	28	SW NW		40.0	01	IRRIGATION	(31) CASSIA	
13S	22E	28	SE NW		38.0	01	IRRIGATION	(31) CASSIA	
13S	22E	28	NW SW		38.0	01	IRRIGATION	(31) CASSIA	
13S	22E	28	SW SW		39.0	01	IRRIGATION	(31) CASSIA	
13S	22E	28	SE SW		32.0	01	IRRIGATION	(31) CASSIA	
13S	22E	28	NE SE		37.0	01	IRRIGATION	(31) CASSIA	
13S	22E	28	SE SE		40.0	01	IRRIGATION	(31) CASSIA	

MICROFILMED  
MAR 20 1993

Water right number - A45-04230

Prefix Translation: ADJUDICATION CLAIM

Tract	Sec	Acres	Place of Use	Code	Description	County
13S 22E 28 NW SE	28	40.0		01	IRRIGATION	(31) CASSIA
13S 22E 28 SW SE	28	33.0		01	IRRIGATION	(31) CASSIA
13S 22E 28 SE SE	28	34.0		01	IRRIGATION	(31) CASSIA
13S 22E 29 NE NE	29	37.0		01	IRRIGATION	(31) CASSIA
13S 22E 29 NW NE	29	40.0		01	IRRIGATION	(31) CASSIA
13S 22E 29 SW NE	29	40.0		01	IRRIGATION	(31) CASSIA
13S 22E 29 SE NE	29	37.0		01	IRRIGATION	(31) CASSIA
13S 22E 29 NE NW	29	39.0		01	IRRIGATION	(31) CASSIA
13S 22E 29 NW NW	29	32.0		01	IRRIGATION	(31) CASSIA
13S 22E 29 SW NW	29	40.0		01	IRRIGATION	(31) CASSIA
13S 22E 29 SE NW	29	40.0		01	IRRIGATION	(31) CASSIA
13S 22E 29 SE NW	29	39.0		01	IRRIGATION	(31) CASSIA
13S 22E 29 NE SW	29	39.0		01	IRRIGATION	(31) CASSIA
13S 22E 29 NW SW	29	38.0		01	IRRIGATION	(31) CASSIA
13S 22E 29 SE SE	29	38.0		01	IRRIGATION	(31) CASSIA
13S 22E 29 SE SE	29	39.0		01	IRRIGATION	(31) CASSIA
13S 22E 30 NE NE	30	39.0		01	IRRIGATION	(31) CASSIA
13S 22E 30 NW NE	30	40.0		01	IRRIGATION	(31) CASSIA
13S 22E 30 SW NE	30	40.0		01	IRRIGATION	(31) CASSIA
13S 22E 30 SE NE	30	38.0		01	IRRIGATION	(31) CASSIA
13S 22E 30 NE NW	30	40.0		01	IRRIGATION	(31) CASSIA
13S 22E 30 NW NW	30	40.0		01	IRRIGATION	(31) CASSIA
13S 22E 30 SW NW	30	40.0		01	IRRIGATION	(31) CASSIA
13S 22E 30 SE NW	30	40.0		01	IRRIGATION	(31) CASSIA
13S 22E 30 NE SW	30	37.0		01	IRRIGATION	(31) CASSIA
13S 22E 30 NW SW	30	40.0		01	IRRIGATION	(31) CASSIA
13S 22E 30 SE SW	30	40.0		01	IRRIGATION	(31) CASSIA
13S 22E 30 SE SW	30	38.0		01	IRRIGATION	(31) CASSIA
13S 22E 30 NE SE	30	40.0		01	IRRIGATION	(31) CASSIA
13S 22E 30 NW SE	30	40.0		01	IRRIGATION	(31) CASSIA
13S 22E 30 SW SE	30	38.0		01	IRRIGATION	(31) CASSIA
13S 22E 30 SE SE	30	35.0		01	IRRIGATION	(31) CASSIA
13S 22E 31 NE NE	31	30.0		01	IRRIGATION	(31) CASSIA
13S 22E 31 NW NE	31	40.0		01	IRRIGATION	(31) CASSIA
13S 22E 31 SW NE	31	40.0		01	IRRIGATION	(31) CASSIA
13S 22E 31 SE NE	31	40.0		01	IRRIGATION	(31) CASSIA
13S 22E 31 NE NW	31	40.0		01	IRRIGATION	(31) CASSIA
13S 22E 31 SE NW	31	40.0		01	IRRIGATION	(31) CASSIA
13S 22E 31 NE SE	31	40.0		01	IRRIGATION	(31) CASSIA
13S 22E 31 NW SE	31	40.0		01	IRRIGATION	(31) CASSIA
13S 22E 31 SW SE	31	20.0		01	IRRIGATION	(31) CASSIA
13S 22E 31 SE SE	31	36.0		01	IRRIGATION	(31) CASSIA
13S 22E 32 NE NE	32	11.0		01	IRRIGATION	(31) CASSIA
13S 22E 32 NW NE	32	40.0		01	IRRIGATION	(31) CASSIA
13S 22E 32 SW NE	32	35.0		01	IRRIGATION	(31) CASSIA

MICROFILMED

MAR 20 1993

Water right number - A45-04230 Prefix Translation: ADJUDICATION CLAIM

Twn	Rng	Sec	Tract	Lot	Acres	Place of Use	Code	Description	County
13S	22E	32	SE NE		30.0	01	IRRIGATION	(31) CASSIA	
13S	22E	32	NE NW		40.0	01	IRRIGATION	(31) CASSIA	
13S	22E	32	NW NW		37.0	01	IRRIGATION	(31) CASSIA	
13S	22E	32	SW NW		37.0	01	IRRIGATION	(31) CASSIA	
13S	22E	32	SE NW		40.0	01	IRRIGATION	(31) CASSIA	
13S	22E	32	NW SW		40.0	01	IRRIGATION	(31) CASSIA	
13S	22E	32	SW SW		36.0	01	IRRIGATION	(31) CASSIA	
13S	22E	32	SE SW		37.0	01	IRRIGATION	(31) CASSIA	
13S	22E	32	NE SE		38.0	01	IRRIGATION	(31) CASSIA	
13S	22E	32	NW SE		40.0	01	IRRIGATION	(31) CASSIA	
13S	22E	32	SE SE		14.0	01	IRRIGATION	(31) CASSIA	
13S	22E	32	NE SE		40.0	01	IRRIGATION	(31) CASSIA	
13S	22E	32	SE SE		14.0	01	IRRIGATION	(31) CASSIA	
13S	22E	32	NE NE		40.0	01	IRRIGATION	(31) CASSIA	
13S	22E	32	NW NE		31.0	01	IRRIGATION	(31) CASSIA	
13S	22E	32	SW NE		37.0	01	IRRIGATION	(31) CASSIA	
13S	22E	32	SE NE		39.0	01	IRRIGATION	(31) CASSIA	
13S	22E	32	NE NW		40.0	01	IRRIGATION	(31) CASSIA	
13S	22E	32	NW NW		39.0	01	IRRIGATION	(31) CASSIA	
13S	22E	32	SE NW		34.0	01	IRRIGATION	(31) CASSIA	
13S	22E	32	NW SW		38.0	01	IRRIGATION	(31) CASSIA	
13S	22E	32	NE SW		32.0	01	IRRIGATION	(31) CASSIA	
13S	22E	32	SE SW		10.0	01	IRRIGATION	(31) CASSIA	
13S	22E	32	NW SE		38.0	01	IRRIGATION	(31) CASSIA	
13S	22E	32	NE SE		32.0	01	IRRIGATION	(31) CASSIA	
13S	22E	32	SW SE		4.0	01	IRRIGATION	(31) CASSIA	
13S	22E	32	SE SE		4.0	01	IRRIGATION	(31) CASSIA	
13S	22E	32	NE NE		3.0	01	IRRIGATION	(31) CASSIA	
13S	22E	32	NW NE		34.0	01	IRRIGATION	(31) CASSIA	
13S	22E	32	SW NW		37.0	01	IRRIGATION	(31) CASSIA	
13S	22E	32	SE NW		30.0	01	IRRIGATION	(31) CASSIA	
13S	22E	32	NW NW		36.0	01	IRRIGATION	(31) CASSIA	
13S	22E	32	SE NW		3.0	01	IRRIGATION	(31) CASSIA	
13S	22E	32	NW SW		20.0	01	IRRIGATION	(31) CASSIA	
13S	22E	32	SE SW		16.0	01	IRRIGATION	(31) CASSIA	
14S	22E	4	NE NE	4	5.0	01	IRRIGATION	(31) CASSIA	
14S	22E	4	NW NE	1	5.0	01	IRRIGATION	(31) CASSIA	
14S	22E	4	SE NE	2	10.0	01	IRRIGATION	(31) CASSIA	
14S	22E	4	NE NW	1	17.0	01	IRRIGATION	(31) CASSIA	
14S	22E	4	SE NW	3	24.0	01	IRRIGATION	(31) CASSIA	
14S	22E	4	NW NW	4	32.0	01	IRRIGATION	(31) CASSIA	
14S	22E	4	SE NW	4	29.0	01	IRRIGATION	(31) CASSIA	
14S	22E	4	NW SW	4	7.0	01	IRRIGATION	(31) CASSIA	
14S	22E	4	SE SW	1	28.0	01	IRRIGATION	(31) CASSIA	
14S	22E	5	NW NE	1	16.0	01	IRRIGATION	(31) CASSIA	
14S	22E	5	NE NE	2	33.0	01	IRRIGATION	(31) CASSIA	
14S	22E	5	NW NE	2	40.0	01	IRRIGATION	(31) CASSIA	

MICROFILMED  
MAR 20 1993

Water right number - A45-04230 Prefix Translation: ADJUDICATION CLAIM

Twn	Rng	Sec	Tract	Lot	Acres	Place of Use	Code	Description	County
14S	22E	5	SE NE		35.0	01	IRRIGATION	(31) CASSIA	
14S	22E	5	NE NW	3	38.0	01	IRRIGATION	(31) CASSIA	
14S	22E	5	NW NW	4	35.0	01	IRRIGATION	(31) CASSIA	
14S	22E	5	SW NW		37.0	01	IRRIGATION	(31) CASSIA	
14S	22E	5	SE NW		40.0	01	IRRIGATION	(31) CASSIA	
14S	22E	5	NE SW		40.0	01	IRRIGATION	(31) CASSIA	
14S	22E	5	NW SW		40.0	01	IRRIGATION	(31) CASSIA	
14S	22E	5	SW SW		37.0	01	IRRIGATION	(31) CASSIA	
14S	22E	5	SE SW		31.0	01	IRRIGATION	(31) CASSIA	
14S	22E	5	NE SE		37.0	01	IRRIGATION	(31) CASSIA	
14S	22E	5	NW SE		37.0	01	IRRIGATION	(31) CASSIA	
14S	22E	5	SE SE		34.0	01	IRRIGATION	(31) CASSIA	
14S	22E	5	NE SE	1	33.0	01	IRRIGATION	(31) CASSIA	
14S	22E	6	NW NE	2	4.0	01	IRRIGATION	(31) CASSIA	
14S	22E	6	SE NE		24.0	01	IRRIGATION	(31) CASSIA	
14S	22E	6	NE SE		15.0	01	IRRIGATION	(31) CASSIA	
14S	22E	7	SE NE		2.0	01	IRRIGATION	(31) CASSIA	
14S	22E	7	NE SE		10.0	01	IRRIGATION	(31) CASSIA	
14S	22E	7	SE SE		8.0	01	IRRIGATION	(31) CASSIA	
14S	22E	8	NE NE		8.0	01	IRRIGATION	(31) CASSIA	
14S	22E	8	NW NE		38.0	01	IRRIGATION	(31) CASSIA	
14S	22E	8	SW NE		39.0	01	IRRIGATION	(31) CASSIA	
14S	22E	8	SE NE		6.0	01	IRRIGATION	(31) CASSIA	
14S	22E	8	NE NW		32.0	01	IRRIGATION	(31) CASSIA	
14S	22E	8	NW NW		40.0	01	IRRIGATION	(31) CASSIA	
14S	22E	8	SE NW		37.0	01	IRRIGATION	(31) CASSIA	
14S	22E	8	NE SW		31.0	01	IRRIGATION	(31) CASSIA	
14S	22E	8	SW SW		36.0	01	IRRIGATION	(31) CASSIA	
14S	22E	8	SE SW		40.0	01	IRRIGATION	(31) CASSIA	
14S	22E	8	NE SE		36.0	01	IRRIGATION	(31) CASSIA	
14S	22E	8	SE SE		35.0	01	IRRIGATION	(31) CASSIA	
14S	22E	8	NW SE		2.0	01	IRRIGATION	(31) CASSIA	
14S	22E	8	SW SE		37.0	01	IRRIGATION	(31) CASSIA	
14S	22E	17	NE NW		20.0	01	IRRIGATION	(31) CASSIA	
14S	22E	17	NW NW		23.0	01	IRRIGATION	(31) CASSIA	
14S	22E	17	SW NW		32.0	01	IRRIGATION	(31) CASSIA	
14S	22E	17	SE NW		12.0	01	IRRIGATION	(31) CASSIA	
14S	22E	17	NE SW		12.0	01	IRRIGATION	(31) CASSIA	
14S	22E	17	NW SW		13.0	01	IRRIGATION	(31) CASSIA	
14S	22E	17	NE NE		5.0	01	IRRIGATION	(31) CASSIA	
14S	22E	18	NW NE		2.0	01	IRRIGATION	(31) CASSIA	

Total Acres: 24820.0

+ - - Diversion Means - (SEE REMARKS)

MICROFILMED

MAR 20 1993



Water right number - A45-04230      Prefix Translation: ADJUDICATION CLAIM

\*\*\*\*\*  
NO CLAIM HAS BEEN REVERSED AND COMBINED RIGHTS HAVE BEEN  
CLASSIFIED UNDER A45-12448. MET 1/11/93  
\*\*\*\*\*

+ - - - - Old Water Right Numbers Found      - - - - - Old Water Right Numbers      - - - - -

+ - - - - Decree Plaintiff      - - - - - +      - - - - - Decree Defendant      - - - - - +      - - - - - Decree Date      - - - - - +

+ - - - -      - - - - - +      - - - - -      - - - - - +      - - - - -      - - - - - +      - - - - -      - - - - - +

+ - - - -      - - - - - +      - - - - -      - - - - - +      - - - - -      - - - - - +      - - - - -      - - - - - +

+ - - - - Audit Fields      - - - - - +      01/11/93 THORNTON

+ - - - -      - - - - - +      - - - - -      - - - - - +      - - - - -      - - - - - +      - - - - -      - - - - - +

Court Report Filing	- 00/00/0000	Field Inspection Made	- 00/00/0000	Civil Case Number	- 39576
Objection Filed Date	- 00/00/0000	Field Inspection Flag	-	Old Case Number	-
Response Filed Date	- 00/00/0000	Verified Date	- 00/00/0000	Old Judicial District	-
Claim Received Date	- 05/30/1989	Last Amended Date	- 00/00/0000	Temporary Right	- P
		Receipt Number	- X777777	Water District	- 45C
		POU Ownership Flag	-	Federal/State Indicator	- S
		Name Connector	-	Presumption Flag	-
				Notice of Error Flag	-

MICROFILMED  
MAR 20 1993

Water Right Number - R45-04230

Prefix Translation: RESEARCH

Old (D) Number -

\*\*\* C - CURRENT OWNER \*\*\*  
COMBINED RIGHT

\*\*\* O - ORIGINAL OWNER \*\*\*  
OAKLEY CANAL CO.

1 -  
2 -  
3 -  
City- X  
Phone - 208-000-0000  
State- ID Zip- P  
1 - P.O. BOX 207  
2 -  
3 -  
City- OAKLEY  
Phone - 208-862-3356  
State- ID Zip- 83346

Priority Date - +  
01/01/1921

Region - +  
17 SOUTHERN

Stage - +

Status - +  
2 - SEE REMARKS

Source - +  
GROUNDWATER  
COMBINED RIGHT

Tributary - +

Twn	Rng	Sec	Tract	Lot	RFlg	County	Point of Diversion
14S	21E	34	NE NE	(31)		CASSIA	
15S	21E	4	SW NW	(31)		CASSIA	
			SE NW	(31)		CASSIA	
			SW NE	(31)		CASSIA	
14S	22E	19	SW NE NE	R		CASSIA	

Code	Description	Period From	Water Use	Period To	Diversion Rate	Diversion Volume
55	DIVERSION TO STORAGE	01/01		12/31	6.330	
02	IRRIGATION STORAGE	01/01		12/31		75000.00
03	IRRIGATION FROM STORAGE	03/15		11/15		75000.00

+ - Total Div. Rate - + - Total Div. Volume - + - Total Consumptive Use - + - KW Usage - +  
6.330 74460.0

Twn	Rng	Sec	Tract	Lot	Acres	Place of Use	Code	Description	County
12S	21E	23	NE NE		40.0	01	IRRIGATION		CASSIA
12S	21E	23	NW NE		40.0	01	IRRIGATION		CASSIA
12S	21E	23	SW NE		40.0	01	IRRIGATION		CASSIA
12S	21E	23	SE NE		40.0	01	IRRIGATION		CASSIA
12S	21E	23	NE NW		40.0	01	IRRIGATION		CASSIA
12S	21E	23	NW NW		40.0	01	IRRIGATION		CASSIA
12S	21E	23	SW NW		40.0	01	IRRIGATION		CASSIA
12S	21E	23	SE NW		40.0	01	IRRIGATION		CASSIA

MICROFILMED

MAR 20 1993



Water right number - R45-04230

Prefix Translation: RESEARCH

Tw	Rng	Sec	Tract	Lot	Acres	Place of Use	Code	Description	County
12S	22E	17	NE SW		38.0	01	IRRIGATION	(31) CASSIA	
12S	22E	17	NW SW		39.0	01	IRRIGATION	(31) CASSIA	
12S	22E	17	SE SW		39.0	01	IRRIGATION	(31) CASSIA	
12S	22E	17	SE SW		38.0	01	IRRIGATION	(31) CASSIA	
12S	22E	17	NE SE		36.0	01	IRRIGATION	(31) CASSIA	
12S	22E	17	NW SE		36.0	01	IRRIGATION	(31) CASSIA	
12S	22E	17	SW SE		36.0	01	IRRIGATION	(31) CASSIA	
12S	22E	17	SE SE		36.0	01	IRRIGATION	(31) CASSIA	
12S	22E	19	NE NE		39.0	01	IRRIGATION	(31) CASSIA	
12S	22E	19	NW NE		39.0	01	IRRIGATION	(31) CASSIA	
12S	22E	19	SW NE		38.0	01	IRRIGATION	(31) CASSIA	
12S	22E	19	SE NE		38.0	01	IRRIGATION	(31) CASSIA	
12S	22E	19	NE NE	1	39.0	01	IRRIGATION	(31) CASSIA	
12S	22E	19	NW NW	2	40.0	01	IRRIGATION	(31) CASSIA	
12S	22E	19	SW NW		40.0	01	IRRIGATION	(31) CASSIA	
12S	22E	19	SE NW		40.0	01	IRRIGATION	(31) CASSIA	
12S	22E	19	NE SW		40.0	01	IRRIGATION	(31) CASSIA	
12S	22E	19	NW SW	3	40.0	01	IRRIGATION	(31) CASSIA	
12S	22E	19	SW SW	4	40.0	01	IRRIGATION	(31) CASSIA	
12S	22E	19	SE SW		40.0	01	IRRIGATION	(31) CASSIA	
12S	22E	19	NE SE		39.0	01	IRRIGATION	(31) CASSIA	
12S	22E	19	NW SE		39.0	01	IRRIGATION	(31) CASSIA	
12S	22E	19	SW SE		39.0	01	IRRIGATION	(31) CASSIA	
12S	22E	19	SE SE		39.0	01	IRRIGATION	(31) CASSIA	
12S	22E	20	NE NW		37.0	01	IRRIGATION	(31) CASSIA	
12S	22E	20	NW NW		39.0	01	IRRIGATION	(31) CASSIA	
12S	22E	20	SW NW		39.0	01	IRRIGATION	(31) CASSIA	
12S	22E	20	SE NW		37.0	01	IRRIGATION	(31) CASSIA	
12S	22E	20	NE SW		39.0	01	IRRIGATION	(31) CASSIA	
12S	22E	20	NW SW		39.0	01	IRRIGATION	(31) CASSIA	
12S	22E	20	SW SW		39.0	01	IRRIGATION	(31) CASSIA	
12S	22E	20	SE SW		39.0	01	IRRIGATION	(31) CASSIA	
12S	22E	22	NE SE		6.0	01	IRRIGATION	(31) CASSIA	
12S	22E	22	NW SE		6.0	01	IRRIGATION	(31) CASSIA	
12S	22E	22	SW SE		6.0	01	IRRIGATION	(31) CASSIA	
12S	22E	22	SE SE		6.0	01	IRRIGATION	(31) CASSIA	
12S	22E	23	NE NE		6.0	01	IRRIGATION	(31) CASSIA	
12S	22E	23	NW NE		6.0	01	IRRIGATION	(31) CASSIA	
12S	22E	23	SW NE		6.0	01	IRRIGATION	(31) CASSIA	
12S	22E	23	SE NE		6.0	01	IRRIGATION	(31) CASSIA	
12S	22E	23	NE SW		6.0	01	IRRIGATION	(31) CASSIA	
12S	22E	23	NW SW		6.0	01	IRRIGATION	(31) CASSIA	
12S	22E	23	SW SW		6.0	01	IRRIGATION	(31) CASSIA	
12S	22E	23	SE SW		6.0	01	IRRIGATION	(31) CASSIA	
12S	22E	23	NE SE		6.0	01	IRRIGATION	(31) CASSIA	
12S	22E	23	NW SE		6.0	01	IRRIGATION	(31) CASSIA	
12S	22E	23	SW SE		6.0	01	IRRIGATION	(31) CASSIA	
12S	22E	23	SE SE		6.0	01	IRRIGATION	(31) CASSIA	

MICROFILMED  
MAR 20 1993

Water right number - R45-04230

Prefix Translation: RESEARCH

Twn	Rng	Sec	Tract	Lot	Acres	Place of Use	Code	Description	County
12S	22E	26	NE NE		40.0	01	IRRIGATION	(31) CASSIA	
12S	22E	26	NW NE		6.0	01	IRRIGATION	(31) CASSIA	
12S	22E	26	SW NE		6.0	01	IRRIGATION	(31) CASSIA	
12S	22E	26	SE NE		40.0	01	IRRIGATION	(31) CASSIA	
12S	22E	26	NE NW		6.0	01	IRRIGATION	(31) CASSIA	
12S	22E	26	NW NW		6.0	01	IRRIGATION	(31) CASSIA	
12S	22E	26	SW NW		6.0	01	IRRIGATION	(31) CASSIA	
12S	22E	26	SE NW		6.0	01	IRRIGATION	(31) CASSIA	
12S	22E	26	NE SW		40.0	01	IRRIGATION	(31) CASSIA	
12S	22E	26	NW SW		39.0	01	IRRIGATION	(31) CASSIA	
12S	22E	26	SW SW		39.0	01	IRRIGATION	(31) CASSIA	
12S	22E	26	SE SW		40.0	01	IRRIGATION	(31) CASSIA	
12S	22E	26	NE SE		6.0	01	IRRIGATION	(31) CASSIA	
12S	22E	26	NW SE		5.0	01	IRRIGATION	(31) CASSIA	
12S	22E	26	SW SE		6.0	01	IRRIGATION	(31) CASSIA	
12S	22E	26	SE SE		5.0	01	IRRIGATION	(31) CASSIA	
12S	22E	26	NE NE		21.0	01	IRRIGATION	(31) CASSIA	
12S	22E	27	NW NW		18.0	01	IRRIGATION	(31) CASSIA	
12S	22E	27	NE SW		40.0	01	IRRIGATION	(31) CASSIA	
12S	22E	27	NW SW		40.0	01	IRRIGATION	(31) CASSIA	
12S	22E	27	SW SW		30.0	01	IRRIGATION	(31) CASSIA	
12S	22E	27	SE SW		20.0	01	IRRIGATION	(31) CASSIA	
12S	22E	27	NE SE		35.0	01	IRRIGATION	(31) CASSIA	
12S	22E	27	NW SE		40.0	01	IRRIGATION	(31) CASSIA	
12S	22E	27	SW SE		34.0	01	IRRIGATION	(31) CASSIA	
12S	22E	27	SE SE		34.0	01	IRRIGATION	(31) CASSIA	
12S	22E	28	NE NE		30.0	01	IRRIGATION	(31) CASSIA	
12S	22E	28	NW NW		10.0	01	IRRIGATION	(31) CASSIA	
12S	22E	28	SW NW		12.0	01	IRRIGATION	(31) CASSIA	
12S	22E	28	NE SW		32.0	01	IRRIGATION	(31) CASSIA	
12S	22E	28	NW SW		40.0	01	IRRIGATION	(31) CASSIA	
12S	22E	28	SW SW		40.0	01	IRRIGATION	(31) CASSIA	
12S	22E	28	SE SW		40.0	01	IRRIGATION	(31) CASSIA	
12S	22E	28	NE SE		40.0	01	IRRIGATION	(31) CASSIA	
12S	22E	28	SW SE		30.0	01	IRRIGATION	(31) CASSIA	
12S	22E	28	SE SE		40.0	01	IRRIGATION	(31) CASSIA	
12S	22E	29	NW NE		40.0	01	IRRIGATION	(31) CASSIA	
12S	22E	29	NE NE		25.0	01	IRRIGATION	(31) CASSIA	
12S	22E	29	SW NE		28.0	01	IRRIGATION	(31) CASSIA	
12S	22E	29	SE NE		40.0	01	IRRIGATION	(31) CASSIA	
12S	22E	29	NE NW		40.0	01	IRRIGATION	(31) CASSIA	
12S	22E	29	NW NW		40.0	01	IRRIGATION	(31) CASSIA	
12S	22E	29	SW NW		40.0	01	IRRIGATION	(31) CASSIA	
12S	22E	29	SE NW		40.0	01	IRRIGATION	(31) CASSIA	
12S	22E	29	NE SW		40.0	01	IRRIGATION	(31) CASSIA	
12S	22E	29	NW SW		40.0	01	IRRIGATION	(31) CASSIA	
12S	22E	29	SW SW		40.0	01	IRRIGATION	(31) CASSIA	
12S	22E	29	SE SW		40.0	01	IRRIGATION	(31) CASSIA	

MICROFILMED  
MAR 20 1993

Water right number - R45-04230

Prefix Translation: RESEARCH

Tw	Rng	Sec	Tract	Lot	Acres	Place of Use	Code	Description	County
12S	22E	29	NE SE		30.0	01	IRRIGATION	(31) CASSIA	
12S	22E	29	NW SE		30.0	01	IRRIGATION	(31) CASSIA	
12S	22E	29	SW SE		30.0	01	IRRIGATION	(31) CASSIA	
12S	22E	29	SE SE		30.0	01	IRRIGATION	(31) CASSIA	
12S	22E	30	NE NE		38.0	01	IRRIGATION	(31) CASSIA	
12S	22E	30	NW NE		40.0	01	IRRIGATION	(31) CASSIA	
12S	22E	30	SW NE		40.0	01	IRRIGATION	(31) CASSIA	
12S	22E	30	SE NE		38.0	01	IRRIGATION	(31) CASSIA	
12S	22E	30	NE NW		40.0	01	IRRIGATION	(31) CASSIA	
12S	22E	30	NW NW		40.0	01	IRRIGATION	(31) CASSIA	
12S	22E	30	SW NW		40.0	01	IRRIGATION	(31) CASSIA	
12S	22E	30	SE NW		40.0	01	IRRIGATION	(31) CASSIA	
12S	22E	30	NW SW		40.0	01	IRRIGATION	(31) CASSIA	
12S	22E	30	SW SW		40.0	01	IRRIGATION	(31) CASSIA	
12S	22E	30	SE SW		40.0	01	IRRIGATION	(31) CASSIA	
12S	22E	30	NE SE		39.0	01	IRRIGATION	(31) CASSIA	
12S	22E	30	NW SE		39.0	01	IRRIGATION	(31) CASSIA	
12S	22E	30	SW SE		36.0	01	IRRIGATION	(31) CASSIA	
12S	22E	30	SE SE		36.0	01	IRRIGATION	(31) CASSIA	
12S	22E	31	NE NE		30.0	01	IRRIGATION	(31) CASSIA	
12S	22E	31	NW NE		36.0	01	IRRIGATION	(31) CASSIA	
12S	22E	31	SW NE		37.0	01	IRRIGATION	(31) CASSIA	
12S	22E	31	SE NE		39.0	01	IRRIGATION	(31) CASSIA	
12S	22E	31	NE NW		40.0	01	IRRIGATION	(31) CASSIA	
12S	22E	31	NW NW		40.0	01	IRRIGATION	(31) CASSIA	
12S	22E	31	SW NW		39.0	01	IRRIGATION	(31) CASSIA	
12S	22E	31	SE NW		40.0	01	IRRIGATION	(31) CASSIA	
12S	22E	31	NW SW		40.0	01	IRRIGATION	(31) CASSIA	
12S	22E	31	SW SW		40.0	01	IRRIGATION	(31) CASSIA	
12S	22E	31	SE SW		38.0	01	IRRIGATION	(31) CASSIA	
12S	22E	31	NE SE		40.0	01	IRRIGATION	(31) CASSIA	
12S	22E	31	NW SE		40.0	01	IRRIGATION	(31) CASSIA	
12S	22E	31	SW SE		32.0	01	IRRIGATION	(31) CASSIA	
12S	22E	31	SE SE		36.0	01	IRRIGATION	(31) CASSIA	
12S	22E	31	NE NE		39.0	01	IRRIGATION	(31) CASSIA	
12S	22E	32	NW NE		25.0	01	IRRIGATION	(31) CASSIA	
12S	22E	32	SW NE		25.0	01	IRRIGATION	(31) CASSIA	
12S	22E	32	SE NE		34.0	01	IRRIGATION	(31) CASSIA	
12S	22E	32	NE NW		40.0	01	IRRIGATION	(31) CASSIA	
12S	22E	32	NW NW		26.0	01	IRRIGATION	(31) CASSIA	
12S	22E	32	SW NW		35.0	01	IRRIGATION	(31) CASSIA	
12S	22E	32	SE NW		39.0	01	IRRIGATION	(31) CASSIA	
12S	22E	32	NE SW		40.0	01	IRRIGATION	(31) CASSIA	
12S	22E	32	NW SW		28.0	01	IRRIGATION	(31) CASSIA	
12S	22E	32	SW SW		25.0	01	IRRIGATION	(31) CASSIA	
12S	22E	32	SE SW		29.0	01	IRRIGATION	(31) CASSIA	

MICROFILMED  
MAR 20 1993

Water right number - R45-04230

Prefix Translation: RESEARCH

Trn	Rng	Sec	Tract	Lot	Acres	Place of Use	Code	Description	County
12S	22E	32	NE SE		40.0		01	IRRIGATION	(31) CASSIA
12S	22E	32	NW SE		37.0		01	IRRIGATION	(31) CASSIA
12S	22E	32	SW SE		36.0		01	IRRIGATION	(31) CASSIA
12S	22E	32	SE SE		39.0		01	IRRIGATION	(31) CASSIA
12S	22E	33	NE NE		40.0		01	IRRIGATION	(31) CASSIA
12S	22E	33	NW NE		38.0		01	IRRIGATION	(31) CASSIA
12S	22E	33	SW NE		38.0		01	IRRIGATION	(31) CASSIA
12S	22E	33	SE NE		39.0		01	IRRIGATION	(31) CASSIA
12S	22E	33	NE NW		40.0		01	IRRIGATION	(31) CASSIA
12S	22E	33	NW NW		40.0		01	IRRIGATION	(31) CASSIA
12S	22E	33	SW NW		38.0		01	IRRIGATION	(31) CASSIA
12S	22E	33	SE NW		38.0		01	IRRIGATION	(31) CASSIA
12S	22E	33	NE SW		40.0		01	IRRIGATION	(31) CASSIA
12S	22E	33	SW SW		38.0		01	IRRIGATION	(31) CASSIA
12S	22E	33	SE SW		38.0		01	IRRIGATION	(31) CASSIA
12S	22E	33	NE SE		40.0		01	IRRIGATION	(31) CASSIA
12S	22E	33	NW SE		38.0		01	IRRIGATION	(31) CASSIA
12S	22E	33	SW SE		34.0		01	IRRIGATION	(31) CASSIA
12S	22E	33	SE SE		39.0		01	IRRIGATION	(31) CASSIA
12S	22E	34	NE NE		38.0		01	IRRIGATION	(31) CASSIA
12S	22E	34	NW NE		40.0		01	IRRIGATION	(31) CASSIA
12S	22E	34	SW NE		40.0		01	IRRIGATION	(31) CASSIA
12S	22E	34	SE NE		40.0		01	IRRIGATION	(31) CASSIA
12S	22E	34	NE NW		39.0		01	IRRIGATION	(31) CASSIA
12S	22E	34	NW NW		40.0		01	IRRIGATION	(31) CASSIA
12S	22E	34	SW NW		40.0		01	IRRIGATION	(31) CASSIA
12S	22E	34	SE NW		40.0		01	IRRIGATION	(31) CASSIA
12S	22E	34	NE SW		39.0		01	IRRIGATION	(31) CASSIA
12S	22E	34	NW SW		40.0		01	IRRIGATION	(31) CASSIA
12S	22E	34	SW SW		40.0		01	IRRIGATION	(31) CASSIA
12S	22E	34	SE SW		39.0		01	IRRIGATION	(31) CASSIA
12S	22E	34	NE SE		40.0		01	IRRIGATION	(31) CASSIA
12S	22E	34	NW SE		40.0		01	IRRIGATION	(31) CASSIA
12S	22E	34	SW SE		39.0		01	IRRIGATION	(31) CASSIA
12S	22E	34	SE SE		38.0		01	IRRIGATION	(31) CASSIA
12S	22E	35	NE NE		40.0		01	IRRIGATION	(31) CASSIA
12S	22E	35	NW NE		40.0		01	IRRIGATION	(31) CASSIA
12S	22E	35	SW NE		40.0		01	IRRIGATION	(31) CASSIA
12S	22E	35	SE NE		38.0		01	IRRIGATION	(31) CASSIA
12S	22E	35	NE NW		40.0		01	IRRIGATION	(31) CASSIA
12S	22E	35	NW NW		40.0		01	IRRIGATION	(31) CASSIA
12S	22E	35	SW NW		39.0		01	IRRIGATION	(31) CASSIA
12S	22E	35	SE NW		40.0		01	IRRIGATION	(31) CASSIA
12S	22E	35	NE SW		40.0		01	IRRIGATION	(31) CASSIA
12S	22E	35	NW SW		40.0		01	IRRIGATION	(31) CASSIA
12S	22E	35	SW SW		32.0		01	IRRIGATION	(31) CASSIA
12S	22E	35	SE SW		39.0		01	IRRIGATION	(31) CASSIA

MICROFILMED

MAR 20 1993

Water right number - R45-04230 Prefix Translation: RESEARCH

Tw	Rng	Sec	Tract	Lot	Place of Use	Code	Description	County
12S	22E	35	NE SE		40.0	01	IRRIGATION	(31) CASSIA
12S	22E	35	NW SE		40.0	01	IRRIGATION	(31) CASSIA
12S	22E	35	SW SE		39.0	01	IRRIGATION	(31) CASSIA
12S	22E	35	SE SE		39.0	01	IRRIGATION	(31) CASSIA
13S	21E	1	NE NE	1	39.0	01	IRRIGATION	(31) CASSIA
13S	21E	1	NW NE	2	39.0	01	IRRIGATION	(31) CASSIA
13S	21E	1	SW NE		39.0	01	IRRIGATION	(31) CASSIA
13S	21E	1	SE NE		39.0	01	IRRIGATION	(31) CASSIA
13S	21E	1	NE NW	3	38.0	01	IRRIGATION	(31) CASSIA
13S	21E	1	NW NW	4	39.0	01	IRRIGATION	(31) CASSIA
13S	21E	1	SW NW		39.0	01	IRRIGATION	(31) CASSIA
13S	21E	1	SE NW		38.0	01	IRRIGATION	(31) CASSIA
13S	21E	25	NE SE		20.0	01	IRRIGATION	(31) CASSIA
13S	21E	25	NW SE		20.0	01	IRRIGATION	(31) CASSIA
13S	21E	25	SW SE		20.0	01	IRRIGATION	(31) CASSIA
13S	21E	25	SE SE		20.0	01	IRRIGATION	(31) CASSIA
13S	21E	36	NE NW		39.0	01	IRRIGATION	(31) CASSIA
13S	21E	36	NW NW		38.0	01	IRRIGATION	(31) CASSIA
13S	21E	36	SW NW		37.0	01	IRRIGATION	(31) CASSIA
13S	21E	36	SE NW		37.0	01	IRRIGATION	(31) CASSIA
13S	22E	1	NW NW	4	40.0	01	IRRIGATION	(31) CASSIA
13S	22E	1	SW NW		40.0	01	IRRIGATION	(31) CASSIA
13S	22E	1	NW SW		40.0	01	IRRIGATION	(31) CASSIA
13S	22E	1	SW SW		40.0	01	IRRIGATION	(31) CASSIA
13S	22E	1	NE NE	1	40.0	01	IRRIGATION	(31) CASSIA
13S	22E	2	NW NE	2	40.0	01	IRRIGATION	(31) CASSIA
13S	22E	2	SW NE		40.0	01	IRRIGATION	(31) CASSIA
13S	22E	2	SE NE		40.0	01	IRRIGATION	(31) CASSIA
13S	22E	2	NE NW		40.0	01	IRRIGATION	(31) CASSIA
13S	22E	2	NW NW	3	40.0	01	IRRIGATION	(31) CASSIA
13S	22E	2	SW NW	4	40.0	01	IRRIGATION	(31) CASSIA
13S	22E	2	SE NW		40.0	01	IRRIGATION	(31) CASSIA
13S	22E	2	NW SW		40.0	01	IRRIGATION	(31) CASSIA
13S	22E	2	SW SW		40.0	01	IRRIGATION	(31) CASSIA
13S	22E	2	SE SW		40.0	01	IRRIGATION	(31) CASSIA
13S	22E	2	NE SE		40.0	01	IRRIGATION	(31) CASSIA
13S	22E	2	NW SE		40.0	01	IRRIGATION	(31) CASSIA
13S	22E	2	SW SE		40.0	01	IRRIGATION	(31) CASSIA
13S	22E	2	SE SE		40.0	01	IRRIGATION	(31) CASSIA
13S	22E	2	NE NE	1	38.0	01	IRRIGATION	(31) CASSIA
13S	22E	2	NW NE	2	40.0	01	IRRIGATION	(31) CASSIA
13S	22E	2	SW NE		40.0	01	IRRIGATION	(31) CASSIA
13S	22E	2	SE NE		40.0	01	IRRIGATION	(31) CASSIA
13S	22E	3	NE NW	3	40.0	01	IRRIGATION	(31) CASSIA
13S	22E	3	NW NW	4	40.0	01	IRRIGATION	(31) CASSIA
13S	22E	3	SW NW		38.0	01	IRRIGATION	(31) CASSIA
13S	22E	3	SE NW		40.0	01	IRRIGATION	(31) CASSIA

MICROFILMED

MAR 20 1993

Water right number - R45-04230

Prefix Translation: RESEARCH

Trn	Rng	Sec	Tract	Lot	Place of Use	Code	Description	County
135	22E	3	NE SW		38.0	01	IRRIGATION	(31) CASSIA
135	22E	3	NW SW		37.0	01	IRRIGATION	(31) CASSIA
135	22E	3	SW SW		36.0	01	IRRIGATION	(31) CASSIA
135	22E	3	SE SW		40.0	01	IRRIGATION	(31) CASSIA
135	22E	3	NE SE		39.0	01	IRRIGATION	(31) CASSIA
135	22E	3	NW SE		40.0	01	IRRIGATION	(31) CASSIA
135	22E	3	SW SE		40.0	01	IRRIGATION	(31) CASSIA
135	22E	3	SE SE		39.0	01	IRRIGATION	(31) CASSIA
135	22E	4	NE NE	1	31.0	01	IRRIGATION	(31) CASSIA
135	22E	4	NW NE	2	31.0	01	IRRIGATION	(31) CASSIA
135	22E	4	SW NE		31.0	01	IRRIGATION	(31) CASSIA
135	22E	4	SE NE		31.0	01	IRRIGATION	(31) CASSIA
135	22E	4	NE NW	3	40.0	01	IRRIGATION	(31) CASSIA
135	22E	4	NW NW	4	39.0	01	IRRIGATION	(31) CASSIA
135	22E	4	SE NW		40.0	01	IRRIGATION	(31) CASSIA
135	22E	4	SW NW		40.0	01	IRRIGATION	(31) CASSIA
135	22E	4	NE SW		39.0	01	IRRIGATION	(31) CASSIA
135	22E	4	NW SW		39.0	01	IRRIGATION	(31) CASSIA
135	22E	4	SE SW		39.0	01	IRRIGATION	(31) CASSIA
135	22E	4	SW SW		39.0	01	IRRIGATION	(31) CASSIA
135	22E	4	NE SE		38.0	01	IRRIGATION	(31) CASSIA
135	22E	4	NW SE		38.0	01	IRRIGATION	(31) CASSIA
135	22E	4	SW SE		38.0	01	IRRIGATION	(31) CASSIA
135	22E	4	SE SE		38.0	01	IRRIGATION	(31) CASSIA
135	22E	5	NE NE	1	39.0	01	IRRIGATION	(31) CASSIA
135	22E	5	NW NE	2	35.0	01	IRRIGATION	(31) CASSIA
135	22E	5	SW NE		35.0	01	IRRIGATION	(31) CASSIA
135	22E	5	SE NE		40.0	01	IRRIGATION	(31) CASSIA
135	22E	5	NE NW	3	40.0	01	IRRIGATION	(31) CASSIA
135	22E	5	NW NW	4	31.0	01	IRRIGATION	(31) CASSIA
135	22E	5	SW NW		31.0	01	IRRIGATION	(31) CASSIA
135	22E	5	SE NW		39.0	01	IRRIGATION	(31) CASSIA
135	22E	5	NE SW		39.0	01	IRRIGATION	(31) CASSIA
135	22E	5	NW SW		31.0	01	IRRIGATION	(31) CASSIA
135	22E	5	SW SW		31.0	01	IRRIGATION	(31) CASSIA
135	22E	5	SE SW		39.0	01	IRRIGATION	(31) CASSIA
135	22E	5	NE SE		39.0	01	IRRIGATION	(31) CASSIA
135	22E	5	NW SE		33.0	01	IRRIGATION	(31) CASSIA
135	22E	5	SW SE		28.0	01	IRRIGATION	(31) CASSIA
135	22E	5	SE SE		35.0	01	IRRIGATION	(31) CASSIA
135	22E	6	NE NE	1	36.0	01	IRRIGATION	(31) CASSIA
135	22E	6	NW NE	2	39.0	01	IRRIGATION	(31) CASSIA
135	22E	6	SW NE		39.0	01	IRRIGATION	(31) CASSIA
135	22E	6	SE NE		23.0	01	IRRIGATION	(31) CASSIA
135	22E	6	NW NW	3	40.0	01	IRRIGATION	(31) CASSIA
135	22E	6	SW NW	4	40.0	01	IRRIGATION	(31) CASSIA
135	22E	6	SE NW	5	39.0	01	IRRIGATION	(31) CASSIA
135	22E	6	SW NW		39.0	01	IRRIGATION	(31) CASSIA

MICROFILMED  
MAR 20 1993

Water right number - R45-04230

Prefix Translation: RESEARCH

Twn	Rng	Sec	Tract	Lot	Acres	Place of Use	Code	Description	County
13S	22E	6	NE SW		40.0		01	IRRIGATION	(31) CASSIA
13S	22E	6	NW SW	6	40.0		01	IRRIGATION	(31) CASSIA
13S	22E	6	SE SW	7	40.0		01	IRRIGATION	(31) CASSIA
13S	22E	6	NE SE		40.0		01	IRRIGATION	(31) CASSIA
13S	22E	6	NW SE		39.0		01	IRRIGATION	(31) CASSIA
13S	22E	6	SW SE		40.0		01	IRRIGATION	(31) CASSIA
13S	22E	6	SE SE		38.0		01	IRRIGATION	(31) CASSIA
13S	22E	7	NE NE		39.0		01	IRRIGATION	(31) CASSIA
13S	22E	7	NW NE		39.0		01	IRRIGATION	(31) CASSIA
13S	22E	7	SW NE		30.0		01	IRRIGATION	(31) CASSIA
13S	22E	7	SE NE		35.0		01	IRRIGATION	(31) CASSIA
13S	22E	7	NE NW		40.0		01	IRRIGATION	(31) CASSIA
13S	22E	7	NW NW	1	22.0		01	IRRIGATION	(31) CASSIA
13S	22E	7	SW NW	2	22.0		01	IRRIGATION	(31) CASSIA
13S	22E	7	SE NW		40.0		01	IRRIGATION	(31) CASSIA
13S	22E	7	NE SW		40.0		01	IRRIGATION	(31) CASSIA
13S	22E	7	NW SW	3	40.0		01	IRRIGATION	(31) CASSIA
13S	22E	7	SW SW	4	40.0		01	IRRIGATION	(31) CASSIA
13S	22E	7	SE SW		39.0		01	IRRIGATION	(31) CASSIA
13S	22E	7	NE SE		40.0		01	IRRIGATION	(31) CASSIA
13S	22E	7	NW SE		40.0		01	IRRIGATION	(31) CASSIA
13S	22E	7	SW SE		30.0		01	IRRIGATION	(31) CASSIA
13S	22E	7	SE SE		30.0		01	IRRIGATION	(31) CASSIA
13S	22E	8	NE NE		32.0		01	IRRIGATION	(31) CASSIA
13S	22E	8	SE NE		32.0		01	IRRIGATION	(31) CASSIA
13S	22E	8	NE NW		40.0		01	IRRIGATION	(31) CASSIA
13S	22E	8	NW NW		37.0		01	IRRIGATION	(31) CASSIA
13S	22E	8	SW NW		29.0		01	IRRIGATION	(31) CASSIA
13S	22E	8	SE NW		29.0		01	IRRIGATION	(31) CASSIA
13S	22E	8	NE SW		38.0		01	IRRIGATION	(31) CASSIA
13S	22E	8	NW SW		39.0		01	IRRIGATION	(31) CASSIA
13S	22E	8	SW SW		38.0		01	IRRIGATION	(31) CASSIA
13S	22E	8	NE SE		40.0		01	IRRIGATION	(31) CASSIA
13S	22E	9	NE NE		31.0		01	IRRIGATION	(31) CASSIA
13S	22E	9	NW NE		40.0		01	IRRIGATION	(31) CASSIA
13S	22E	9	SW NE		40.0		01	IRRIGATION	(31) CASSIA
13S	22E	9	SE NE		31.0		01	IRRIGATION	(31) CASSIA
13S	22E	9	NE NW		31.0		01	IRRIGATION	(31) CASSIA
13S	22E	9	NW NW		32.0		01	IRRIGATION	(31) CASSIA
13S	22E	9	SW NW		31.0		01	IRRIGATION	(31) CASSIA
13S	22E	9	SE NW		39.0		01	IRRIGATION	(31) CASSIA
13S	22E	9	NW SW		37.0		01	IRRIGATION	(31) CASSIA
13S	22E	9	SW SW		39.0		01	IRRIGATION	(31) CASSIA
13S	22E	9	SE SW		39.0		01	IRRIGATION	(31) CASSIA
13S	22E	9	NE SE		40.0		01	IRRIGATION	(31) CASSIA
13S	22E	9	NW SE		40.0		01	IRRIGATION	(31) CASSIA

MICROFILMED

MAR 20 1993

Water right number - R45-04230      Prefix Translation: RESEARCH

Tw	Rng	Sec	Tract	Lot	Place of Use	Code	Description	County
13S	22E	9	SW SE		39.0	01	IRRIGATION	(31) CASSIA
13S	22E	9	SE SE		39.0	01	IRRIGATION	(31) CASSIA
13S	22E	10	NE NE		40.0	01	IRRIGATION	(31) CASSIA
13S	22E	10	NW NE		40.0	01	IRRIGATION	(31) CASSIA
13S	22E	10	SW NE		31.0	01	IRRIGATION	(31) CASSIA
13S	22E	10	SE NE		40.0	01	IRRIGATION	(31) CASSIA
13S	22E	10	NE NW		40.0	01	IRRIGATION	(31) CASSIA
13S	22E	10	NW NW		35.0	01	IRRIGATION	(31) CASSIA
13S	22E	10	SE NW		39.0	01	IRRIGATION	(31) CASSIA
13S	22E	10	NE SW		40.0	01	IRRIGATION	(31) CASSIA
13S	22E	10	NW SW		40.0	01	IRRIGATION	(31) CASSIA
13S	22E	10	SE SW		40.0	01	IRRIGATION	(31) CASSIA
13S	22E	10	NE SE		40.0	01	IRRIGATION	(31) CASSIA
13S	22E	10	NW SE		33.0	01	IRRIGATION	(31) CASSIA
13S	22E	10	SW SE		38.0	01	IRRIGATION	(31) CASSIA
13S	22E	10	SE SE		20.0	01	IRRIGATION	(31) CASSIA
13S	22E	11	NE NE		30.0	01	IRRIGATION	(31) CASSIA
13S	22E	11	NW NE		40.0	01	IRRIGATION	(31) CASSIA
13S	22E	11	SW NE		20.0	01	IRRIGATION	(31) CASSIA
13S	22E	11	NE NW		40.0	01	IRRIGATION	(31) CASSIA
13S	22E	11	NW NW		40.0	01	IRRIGATION	(31) CASSIA
13S	22E	11	SW NW		31.0	01	IRRIGATION	(31) CASSIA
13S	22E	11	SE NW		25.0	01	IRRIGATION	(31) CASSIA
13S	22E	11	NE SW		35.0	01	IRRIGATION	(31) CASSIA
13S	22E	11	NW SW		15.0	01	IRRIGATION	(31) CASSIA
13S	22E	11	SW SW		24.0	01	IRRIGATION	(31) CASSIA
13S	22E	11	SE SW		37.0	01	IRRIGATION	(31) CASSIA
13S	22E	11	NE SE		40.0	01	IRRIGATION	(31) CASSIA
13S	22E	11	NW SE		26.0	01	IRRIGATION	(31) CASSIA
13S	22E	11	SW SE		26.0	01	IRRIGATION	(31) CASSIA
13S	22E	11	SE SE		40.0	01	IRRIGATION	(31) CASSIA
13S	22E	12	SW NW		40.0	01	IRRIGATION	(31) CASSIA
13S	22E	12	NW SW		40.0	01	IRRIGATION	(31) CASSIA
13S	22E	14	NE NW		40.0	01	IRRIGATION	(31) CASSIA
13S	22E	14	NW NW		40.0	01	IRRIGATION	(31) CASSIA
13S	22E	14	SW NW		40.0	01	IRRIGATION	(31) CASSIA
13S	22E	14	SE NW		40.0	01	IRRIGATION	(31) CASSIA
13S	22E	14	NW NE		40.0	01	IRRIGATION	(31) CASSIA
13S	22E	15	NE NE		40.0	01	IRRIGATION	(31) CASSIA
13S	22E	15	SW NE		38.0	01	IRRIGATION	(31) CASSIA
13S	22E	15	SE NE		40.0	01	IRRIGATION	(31) CASSIA
13S	22E	15	NE NW		32.0	01	IRRIGATION	(31) CASSIA
13S	22E	15	NW NW		34.0	01	IRRIGATION	(31) CASSIA
13S	22E	15	SW NW		34.0	01	IRRIGATION	(31) CASSIA
13S	22E	15	SE NW		34.0	01	IRRIGATION	(31) CASSIA
13S	22E	15	NW SW		35.0	01	IRRIGATION	(31) CASSIA

MICROFILMED

MAR 20 1993

Water right number - R45-04230

Prefix Translation: RESEARCH

Twn	Rng	Sec	Tract	Lot	Place of Use	Code	Description	County
13S	22E	15	NW SW		35.0	01	IRRIGATION	(31) CASSIA
13S	22E	15	SW SW		34.0	01	IRRIGATION	(31) CASSIA
13S	22E	15	SE SW		34.0	01	IRRIGATION	(31) CASSIA
13S	22E	15	NE SE		32.0	01	IRRIGATION	(31) CASSIA
13S	22E	15	NW SE		31.0	01	IRRIGATION	(31) CASSIA
13S	22E	15	SW SE		32.0	01	IRRIGATION	(31) CASSIA
13S	22E	15	SE SE		32.0	01	IRRIGATION	(31) CASSIA
13S	22E	16	NE NE		38.0	01	IRRIGATION	(31) CASSIA
13S	22E	16	NW NE		38.0	01	IRRIGATION	(31) CASSIA
13S	22E	16	SW NE		38.0	01	IRRIGATION	(31) CASSIA
13S	22E	16	SE NE		38.0	01	IRRIGATION	(31) CASSIA
13S	22E	16	NE NW		32.0	01	IRRIGATION	(31) CASSIA
13S	22E	16	NW NW		36.0	01	IRRIGATION	(31) CASSIA
13S	22E	16	SE NW		32.0	01	IRRIGATION	(31) CASSIA
13S	22E	16	NW NW		31.0	01	IRRIGATION	(31) CASSIA
13S	22E	16	NE SW		40.0	01	IRRIGATION	(31) CASSIA
13S	22E	16	SW SW		38.0	01	IRRIGATION	(31) CASSIA
13S	22E	16	SE SW		38.0	01	IRRIGATION	(31) CASSIA
13S	22E	16	NE SE		38.0	01	IRRIGATION	(31) CASSIA
13S	22E	16	NW SE		25.0	01	IRRIGATION	(31) CASSIA
13S	22E	16	SW SE		35.0	01	IRRIGATION	(31) CASSIA
13S	22E	17	SE SE		30.0	01	IRRIGATION	(31) CASSIA
13S	22E	17	NE SE		39.0	01	IRRIGATION	(31) CASSIA
13S	22E	17	NW NE		30.0	01	IRRIGATION	(31) CASSIA
13S	22E	17	SW NE		33.0	01	IRRIGATION	(31) CASSIA
13S	22E	17	SE NE		40.0	01	IRRIGATION	(31) CASSIA
13S	22E	17	NE NW		37.0	01	IRRIGATION	(31) CASSIA
13S	22E	17	NW NW		38.0	01	IRRIGATION	(31) CASSIA
13S	22E	17	SW NW		30.0	01	IRRIGATION	(31) CASSIA
13S	22E	17	SE NW		39.0	01	IRRIGATION	(31) CASSIA
13S	22E	17	NE SW		14.0	01	IRRIGATION	(31) CASSIA
13S	22E	17	SW SW		26.0	01	IRRIGATION	(31) CASSIA
13S	22E	17	SE SW		38.0	01	IRRIGATION	(31) CASSIA
13S	22E	17	NE SE		40.0	01	IRRIGATION	(31) CASSIA
13S	22E	17	NW SE		37.0	01	IRRIGATION	(31) CASSIA
13S	22E	17	SW SE		38.0	01	IRRIGATION	(31) CASSIA
13S	22E	17	SE SE		40.0	01	IRRIGATION	(31) CASSIA
13S	22E	18	NE NE		38.0	01	IRRIGATION	(31) CASSIA
13S	22E	18	NW NE		40.0	01	IRRIGATION	(31) CASSIA
13S	22E	18	SW NE		40.0	01	IRRIGATION	(31) CASSIA
13S	22E	18	SE NE		38.0	01	IRRIGATION	(31) CASSIA
13S	22E	18	NW NW		40.0	01	IRRIGATION	(31) CASSIA
13S	22E	18	SW NW		40.0	01	IRRIGATION	(31) CASSIA
13S	22E	18	SE NW		40.0	01	IRRIGATION	(31) CASSIA
13S	22E	18	NW SW		40.0	01	IRRIGATION	(31) CASSIA

MICROFILMED  
MAR 20 1993

Water right number - R45-04230 Prefix Translation: RESEARCH

Tw	Rng	Sec	Tract	Lot	Acres	Place of Use	Code	Description	County
13S	22E	18	NW SW	3	36.0	01	01	IRRIGATION	(31) CASSIA
13S	22E	18	SW SW	4	32.0	01	01	IRRIGATION	(31) CASSIA
13S	22E	18	SE SW		31.0	01	01	IRRIGATION	(31) CASSIA
13S	22E	18	NE SE		39.0	01	01	IRRIGATION	(31) CASSIA
13S	22E	18	NW SE		39.0	01	01	IRRIGATION	(31) CASSIA
13S	22E	18	SW SE		39.0	01	01	IRRIGATION	(31) CASSIA
13S	22E	18	SE SE		31.0	01	01	IRRIGATION	(31) CASSIA
13S	22E	19	NE NE		39.0	01	01	IRRIGATION	(31) CASSIA
13S	22E	19	NW NE		31.0	01	01	IRRIGATION	(31) CASSIA
13S	22E	19	SW NE		40.0	01	01	IRRIGATION	(31) CASSIA
13S	22E	19	SE NE		40.0	01	01	IRRIGATION	(31) CASSIA
13S	22E	19	NE NW		30.0	01	01	IRRIGATION	(31) CASSIA
13S	22E	19	SE NW		30.0	01	01	IRRIGATION	(31) CASSIA
13S	22E	19	NW SW		31.0	01	01	IRRIGATION	(31) CASSIA
13S	22E	19	SW SW	3	38.0	01	01	IRRIGATION	(31) CASSIA
13S	22E	19	SE SW	4	38.0	01	01	IRRIGATION	(31) CASSIA
13S	22E	19	NE SE		37.0	01	01	IRRIGATION	(31) CASSIA
13S	22E	19	NW SE		39.0	01	01	IRRIGATION	(31) CASSIA
13S	22E	19	SW SE		38.0	01	01	IRRIGATION	(31) CASSIA
13S	22E	19	SE SE		35.0	01	01	IRRIGATION	(31) CASSIA
13S	22E	20	NE NE		38.0	01	01	IRRIGATION	(31) CASSIA
13S	22E	20	NW NE		38.0	01	01	IRRIGATION	(31) CASSIA
13S	22E	20	SW NE		38.0	01	01	IRRIGATION	(31) CASSIA
13S	22E	20	SE NE		38.0	01	01	IRRIGATION	(31) CASSIA
13S	22E	20	NE NW		35.0	01	01	IRRIGATION	(31) CASSIA
13S	22E	20	NW NW		25.0	01	01	IRRIGATION	(31) CASSIA
13S	22E	20	SW NW		22.0	01	01	IRRIGATION	(31) CASSIA
13S	22E	20	SE NW		31.0	01	01	IRRIGATION	(31) CASSIA
13S	22E	20	NE SW		37.0	01	01	IRRIGATION	(31) CASSIA
13S	22E	20	NW SW		34.0	01	01	IRRIGATION	(31) CASSIA
13S	22E	20	SW SW		39.0	01	01	IRRIGATION	(31) CASSIA
13S	22E	20	SE SW		30.0	01	01	IRRIGATION	(31) CASSIA
13S	22E	20	NE SE		37.0	01	01	IRRIGATION	(31) CASSIA
13S	22E	20	NW SE		38.0	01	01	IRRIGATION	(31) CASSIA
13S	22E	20	SW SE		37.0	01	01	IRRIGATION	(31) CASSIA
13S	22E	20	SE SE		32.0	01	01	IRRIGATION	(31) CASSIA
13S	22E	21	NE NE		39.0	01	01	IRRIGATION	(31) CASSIA
13S	22E	21	NW NE		38.0	01	01	IRRIGATION	(31) CASSIA
13S	22E	21	SW NE		30.0	01	01	IRRIGATION	(31) CASSIA
13S	22E	21	SE NE		37.0	01	01	IRRIGATION	(31) CASSIA
13S	22E	21	NE NW		40.0	01	01	IRRIGATION	(31) CASSIA
13S	22E	21	NW NW		40.0	01	01	IRRIGATION	(31) CASSIA
13S	22E	21	SW NW		36.0	01	01	IRRIGATION	(31) CASSIA
13S	22E	21	SE NW		37.0	01	01	IRRIGATION	(31) CASSIA
13S	22E	21	NE SW		39.0	01	01	IRRIGATION	(31) CASSIA
13S	22E	21	NW SW		38.0	01	01	IRRIGATION	(31) CASSIA
13S	22E	21	SW SW		39.0	01	01	IRRIGATION	(31) CASSIA

MICROFILMED  
MAR 20 1993

Water right number - R45-04230 Prefix Translation: RESEARCH

Twn	Rng	Sec	Tract	Lot	Acres	Place of Use	Code	Description	County
13S	22E	21	SE SW		37.0	01	IRRIGATION	(31) CASSIA	
13S	22E	21	NE SE		36.0	01	IRRIGATION	(31) CASSIA	
13S	22E	21	NW SE		39.0	01	IRRIGATION	(31) CASSIA	
13S	22E	21	SW SE		37.0	01	IRRIGATION	(31) CASSIA	
13S	22E	21	SE SE		38.0	01	IRRIGATION	(31) CASSIA	
13S	22E	22	NE NE		32.0	01	IRRIGATION	(31) CASSIA	
13S	22E	22	NW NE		32.0	01	IRRIGATION	(31) CASSIA	
13S	22E	22	SW NE		32.0	01	IRRIGATION	(31) CASSIA	
13S	22E	22	SE NE		32.0	01	IRRIGATION	(31) CASSIA	
13S	22E	22	NE NW		39.0	01	IRRIGATION	(31) CASSIA	
13S	22E	22	SE NW		38.0	01	IRRIGATION	(31) CASSIA	
13S	22E	22	NW NW		40.0	01	IRRIGATION	(31) CASSIA	
13S	22E	22	SW NW		40.0	01	IRRIGATION	(31) CASSIA	
13S	22E	28	SE NW		38.0	01	IRRIGATION	(31) CASSIA	
13S	22E	28	NE SW		38.0	01	IRRIGATION	(31) CASSIA	
13S	22E	28	NW SW		39.0	01	IRRIGATION	(31) CASSIA	
13S	22E	28	SW SW		32.0	01	IRRIGATION	(31) CASSIA	
13S	22E	28	SE SW		37.0	01	IRRIGATION	(31) CASSIA	
13S	22E	28	NE SE		40.0	01	IRRIGATION	(31) CASSIA	
13S	22E	27	SE SE		40.0	01	IRRIGATION	(31) CASSIA	
13S	22E	27	NE NE		39.0	01	IRRIGATION	(31) CASSIA	
13S	22E	28	NW NE		32.0	01	IRRIGATION	(31) CASSIA	
13S	22E	28	SW NE		37.0	01	IRRIGATION	(31) CASSIA	
13S	22E	28	SE NE		35.0	01	IRRIGATION	(31) CASSIA	
13S	22E	28	NE NW		35.0	01	IRRIGATION	(31) CASSIA	
13S	22E	28	NW NW		40.0	01	IRRIGATION	(31) CASSIA	
13S	22E	28	SW NW		40.0	01	IRRIGATION	(31) CASSIA	
13S	22E	28	SE NW		38.0	01	IRRIGATION	(31) CASSIA	
13S	22E	28	NE SW		38.0	01	IRRIGATION	(31) CASSIA	
13S	22E	28	NW SW		39.0	01	IRRIGATION	(31) CASSIA	
13S	22E	28	SW SW		32.0	01	IRRIGATION	(31) CASSIA	
13S	22E	28	SE SW		37.0	01	IRRIGATION	(31) CASSIA	
13S	22E	28	NE SE		40.0	01	IRRIGATION	(31) CASSIA	

MICROFILMED

MAR 20 1993

Water right number - R45-04230 Prefix Translation: RESEARCH

Twn	Rng	Sec	Tract	Lot	Acres	Place of Use	Code	Description	County
13S	22E	28	NW SE		40.0	01	IRRIGATION	(31) CASSIA	
13S	22E	28	SW SE		33.0	01	IRRIGATION	(31) CASSIA	
13S	22E	28	SE SE		34.0	01	IRRIGATION	(31) CASSIA	
13S	22E	29	NE NE		37.0	01	IRRIGATION	(31) CASSIA	
13S	22E	29	NW NE		40.0	01	IRRIGATION	(31) CASSIA	
13S	22E	29	SW NE		40.0	01	IRRIGATION	(31) CASSIA	
13S	22E	29	SE NE		37.0	01	IRRIGATION	(31) CASSIA	
13S	22E	29	NE NW		39.0	01	IRRIGATION	(31) CASSIA	
13S	22E	29	NW NW		32.0	01	IRRIGATION	(31) CASSIA	
13S	22E	29	SW NW		40.0	01	IRRIGATION	(31) CASSIA	
13S	22E	29	SE NW		39.0	01	IRRIGATION	(31) CASSIA	
13S	22E	29	NW SW		38.0	01	IRRIGATION	(31) CASSIA	
13S	22E	29	NE SW		39.0	01	IRRIGATION	(31) CASSIA	
13S	22E	29	SE SW		38.0	01	IRRIGATION	(31) CASSIA	
13S	22E	29	SW SE		38.0	01	IRRIGATION	(31) CASSIA	
13S	22E	29	SE SE		39.0	01	IRRIGATION	(31) CASSIA	
13S	22E	30	NE NE		40.0	01	IRRIGATION	(31) CASSIA	
13S	22E	30	NW NE		40.0	01	IRRIGATION	(31) CASSIA	
13S	22E	30	SE NE		38.0	01	IRRIGATION	(31) CASSIA	
13S	22E	30	NE NW		40.0	01	IRRIGATION	(31) CASSIA	
13S	22E	30	NW NW		40.0	01	IRRIGATION	(31) CASSIA	
13S	22E	30	SE NW		40.0	01	IRRIGATION	(31) CASSIA	
13S	22E	30	NW SW		40.0	01	IRRIGATION	(31) CASSIA	
13S	22E	30	NE SW		37.0	01	IRRIGATION	(31) CASSIA	
13S	22E	30	SW SW		38.0	01	IRRIGATION	(31) CASSIA	
13S	22E	30	SE SW		38.0	01	IRRIGATION	(31) CASSIA	
13S	22E	30	NE SE		40.0	01	IRRIGATION	(31) CASSIA	
13S	22E	30	NW SE		40.0	01	IRRIGATION	(31) CASSIA	
13S	22E	30	SE SE		40.0	01	IRRIGATION	(31) CASSIA	
13S	22E	30	NW SE		38.0	01	IRRIGATION	(31) CASSIA	
13S	22E	30	SE SE		38.0	01	IRRIGATION	(31) CASSIA	
13S	22E	30	SW SE		35.0	01	IRRIGATION	(31) CASSIA	
13S	22E	31	NE NE		30.0	01	IRRIGATION	(31) CASSIA	
13S	22E	31	NW NE		40.0	01	IRRIGATION	(31) CASSIA	
13S	22E	31	SE NE		40.0	01	IRRIGATION	(31) CASSIA	
13S	22E	31	NW NW		40.0	01	IRRIGATION	(31) CASSIA	
13S	22E	31	SE NW		40.0	01	IRRIGATION	(31) CASSIA	
13S	22E	31	NW NW		40.0	01	IRRIGATION	(31) CASSIA	
13S	22E	31	SE NW		40.0	01	IRRIGATION	(31) CASSIA	
13S	22E	31	NW SE		40.0	01	IRRIGATION	(31) CASSIA	
13S	22E	31	SE SE		40.0	01	IRRIGATION	(31) CASSIA	
13S	22E	31	NW SE		20.0	01	IRRIGATION	(31) CASSIA	
13S	22E	31	SE SE		36.0	01	IRRIGATION	(31) CASSIA	
13S	22E	32	NE NE		11.0	01	IRRIGATION	(31) CASSIA	
13S	22E	32	NW NE		40.0	01	IRRIGATION	(31) CASSIA	
13S	22E	32	SE NE		40.0	01	IRRIGATION	(31) CASSIA	
13S	22E	32	NW NE		35.0	01	IRRIGATION	(31) CASSIA	

MICROFILMED  
MAR 20 1993

Water right number - R45-04230

Prefix Translation: RESEARCH

Tw	Rng	Sec	Tract	Lot	Acres	Place of Use	Code	Description	County
13S	22E	32	SE NE		30.0	01	01	IRRIGATION	(31) CASSIA
13S	22E	32	NE NW		40.0	01	01	IRRIGATION	(31) CASSIA
13S	22E	32	NW NW		37.0	01	01	IRRIGATION	(31) CASSIA
13S	22E	32	SW NW		37.0	01	01	IRRIGATION	(31) CASSIA
13S	22E	32	SE NW		40.0	01	01	IRRIGATION	(31) CASSIA
13S	22E	32	NE SW		40.0	01	01	IRRIGATION	(31) CASSIA
13S	22E	32	NW SW		36.0	01	01	IRRIGATION	(31) CASSIA
13S	22E	32	SW SW		36.0	01	01	IRRIGATION	(31) CASSIA
13S	22E	32	SE SW		37.0	01	01	IRRIGATION	(31) CASSIA
13S	22E	32	NE SE		38.0	01	01	IRRIGATION	(31) CASSIA
13S	22E	32	NW SE		40.0	01	01	IRRIGATION	(31) CASSIA
13S	22E	32	SW SE		40.0	01	01	IRRIGATION	(31) CASSIA
13S	22E	32	SE SE		14.0	01	01	IRRIGATION	(31) CASSIA
13S	22E	32	NE NE		40.0	01	01	IRRIGATION	(31) CASSIA
13S	22E	33	NW NE		31.0	01	01	IRRIGATION	(31) CASSIA
13S	22E	33	SW NE		37.0	01	01	IRRIGATION	(31) CASSIA
13S	22E	33	SE NE		39.0	01	01	IRRIGATION	(31) CASSIA
13S	22E	33	NW NE		40.0	01	01	IRRIGATION	(31) CASSIA
13S	22E	33	SW NW		39.0	01	01	IRRIGATION	(31) CASSIA
13S	22E	33	SE NW		34.0	01	01	IRRIGATION	(31) CASSIA
13S	22E	33	NE SW		38.0	01	01	IRRIGATION	(31) CASSIA
13S	22E	33	NW SW		32.0	01	01	IRRIGATION	(31) CASSIA
13S	22E	33	SE SE		32.0	01	01	IRRIGATION	(31) CASSIA
13S	22E	33	NE NE		4.0	01	01	IRRIGATION	(31) CASSIA
13S	22E	34	NW NE		3.0	01	01	IRRIGATION	(31) CASSIA
13S	22E	34	SW NE		34.0	01	01	IRRIGATION	(31) CASSIA
13S	22E	34	SE NW		37.0	01	01	IRRIGATION	(31) CASSIA
13S	22E	34	NW NW		30.0	01	01	IRRIGATION	(31) CASSIA
13S	22E	34	SE NW		30.0	01	01	IRRIGATION	(31) CASSIA
13S	22E	34	NW SW		36.0	01	01	IRRIGATION	(31) CASSIA
13S	22E	34	SW SW		3.0	01	01	IRRIGATION	(31) CASSIA
14S	22E	3	NW NW		20.0	01	01	IRRIGATION	(31) CASSIA
14S	22E	4	NE NW		16.0	01	01	IRRIGATION	(31) CASSIA
14S	22E	4	NW NE		5.0	01	01	IRRIGATION	(31) CASSIA
14S	22E	4	SE NE		10.0	01	01	IRRIGATION	(31) CASSIA
14S	22E	4	NE NE		5.0	01	01	IRRIGATION	(31) CASSIA
14S	22E	4	SE NE		5.0	01	01	IRRIGATION	(31) CASSIA
14S	22E	4	NE NW		17.0	01	01	IRRIGATION	(31) CASSIA
14S	22E	4	SW NW		24.0	01	01	IRRIGATION	(31) CASSIA
14S	22E	4	SE NW		32.0	01	01	IRRIGATION	(31) CASSIA
14S	22E	4	NW NW		29.0	01	01	IRRIGATION	(31) CASSIA
14S	22E	4	SE NW		7.0	01	01	IRRIGATION	(31) CASSIA
14S	22E	4	NW SW		28.0	01	01	IRRIGATION	(31) CASSIA
14S	22E	5	NE NE		16.0	01	01	IRRIGATION	(31) CASSIA
14S	22E	5	NW NE		33.0	01	01	IRRIGATION	(31) CASSIA
14S	22E	5	SW NE		40.0	01	01	IRRIGATION	(31) CASSIA

MICROFILMED

MAR 20 1993

Water right number - R45-04230 Prefix Translation: RESEARCH

Tw	Rng	Sec	Tract	Lot	Acres	Place of Use Code	Description	County
14S	22E	5	SE NE		35.0	01	IRRIGATION	(31) CASSIA
14S	22E	5	NE NW	3	38.0	01	IRRIGATION	(31) CASSIA
14S	22E	5	NW NW	4	35.0	01	IRRIGATION	(31) CASSIA
14S	22E	5	SW NW		37.0	01	IRRIGATION	(31) CASSIA
14S	22E	5	SE NW		40.0	01	IRRIGATION	(31) CASSIA
14S	22E	5	NE SW		40.0	01	IRRIGATION	(31) CASSIA
14S	22E	5	NW SW		40.0	01	IRRIGATION	(31) CASSIA
14S	22E	5	SW SW		37.0	01	IRRIGATION	(31) CASSIA
14S	22E	5	SE SW		37.0	01	IRRIGATION	(31) CASSIA
14S	22E	5	NE SE		31.0	01	IRRIGATION	(31) CASSIA
14S	22E	5	NW SE		37.0	01	IRRIGATION	(31) CASSIA
14S	22E	5	SW SE		37.0	01	IRRIGATION	(31) CASSIA
14S	22E	5	SE SE		34.0	01	IRRIGATION	(31) CASSIA
14S	22E	5	NE NE	1	33.0	01	IRRIGATION	(31) CASSIA
14S	22E	6	NW NE	2	4.0	01	IRRIGATION	(31) CASSIA
14S	22E	6	SE NE		24.0	01	IRRIGATION	(31) CASSIA
14S	22E	6	NE SE		15.0	01	IRRIGATION	(31) CASSIA
14S	22E	7	SE NE		2.0	01	IRRIGATION	(31) CASSIA
14S	22E	7	NE SE		10.0	01	IRRIGATION	(31) CASSIA
14S	22E	7	SE SE		8.0	01	IRRIGATION	(31) CASSIA
14S	22E	8	NE NE		8.0	01	IRRIGATION	(31) CASSIA
14S	22E	8	NW NE		38.0	01	IRRIGATION	(31) CASSIA
14S	22E	8	SW NE		39.0	01	IRRIGATION	(31) CASSIA
14S	22E	8	SE NE		6.0	01	IRRIGATION	(31) CASSIA
14S	22E	8	NE NW		32.0	01	IRRIGATION	(31) CASSIA
14S	22E	8	NW NW		40.0	01	IRRIGATION	(31) CASSIA
14S	22E	8	SE NW		37.0	01	IRRIGATION	(31) CASSIA
14S	22E	8	NE SW		36.0	01	IRRIGATION	(31) CASSIA
14S	22E	8	NW SW		40.0	01	IRRIGATION	(31) CASSIA
14S	22E	8	SW SW		36.0	01	IRRIGATION	(31) CASSIA
14S	22E	8	SE SW		35.0	01	IRRIGATION	(31) CASSIA
14S	22E	8	NE SE		2.0	01	IRRIGATION	(31) CASSIA
14S	22E	8	NW SE		37.0	01	IRRIGATION	(31) CASSIA
14S	22E	8	SW SE		20.0	01	IRRIGATION	(31) CASSIA
14S	22E	17	NE NW		23.0	01	IRRIGATION	(31) CASSIA
14S	22E	17	SW NW		32.0	01	IRRIGATION	(31) CASSIA
14S	22E	17	SE NW		12.0	01	IRRIGATION	(31) CASSIA
14S	22E	17	NE SW		13.0	01	IRRIGATION	(31) CASSIA
14S	22E	17	NW SW		5.0	01	IRRIGATION	(31) CASSIA
14S	22E	18	NE NE		2.0	01	IRRIGATION	(31) CASSIA

Total Acres: 24820.0

+ - - Diversion Means - (SEE REMARKS)

MICROFILMED  
MAR 20 1993

Water right number - R45-04230 Prefix Translation: RESEARCH

Non-Irrigation Use - NONE

Other Rights for Same Use - SEE REMARKS

SEE NO. 45-12448.

No Old Water Right Numbers Found

Conditions of Approval - No Conditions of Approval found.

Decree Plaintiff - Decree Defendant - Decree Date - 00/00/0000

Date: 01/11/1993 User Id: THORNTON Subject: COPIED FROM REMARKS

SYSTEM DESCRIPTION: THE CANAL CO. OWNS AND OPERATES OAKLEY  
75,000 ACRE FEET OF WATER BEHIND OAKLEY DAM WHICH IS AN EASTERN  
HIGH, 750' WIDE AT THE BASE, AND 16' WIDE AT THE TOP. THE OUTLET  
ABUTMENT WHICH DELIVERS TO THE MAIN CANAL. A SPILLWAY ON THE  
CANAL IS APPROX. 250 YDS. BELOW THE OUTLET FROM THE DAM. THE  
CANAL SPLITS INTO THE EAST AND WEST CANALS APPROX. 1/4 MILE BELOW  
THE DAM. THE EAST CANAL HAS A CAPACITY OF 160 CFS AND THE WEST  
CANAL HAS A CAPACITY OF 160 CFS. BOTH OF THESE MAIN DELIVERY  
THESE CANALS AND DITCHES INTERCEPT COTTONWOOD AND LITTLE  
SYSTEM. THE GOOSE CREEK DRAINAGE BELOW THE DAM HAS BEEN FARMED  
SNAKE RIVER. (NOTE THAT IN 1984 A TEMPORARY CHANNEL WAS  
RIVER BUT PORTIONS OF THIS CHANNEL ON PRIVATE LAND HAVE SINCE  
AT THAT SAME TIME STILL EXISTS.)  
THE LANDS SERVED BY THE OAKLEY CANAL CO. ARE PRIVATELY OWNED  
HAVE PRIVATELY HELD WATER RIGHTS FROM GROUNDWATER AND OTHER  
BY THE OAKLEY CANAL CO.  
OTHER WATER RIGHTS OF THE OAKLEY CANAL CO. INCLUDE:  
A45-00116 A45-00128 A45-00131 A45-00132 A45-00133 A45-00100 A45-00102 A45-00106  
A45-02060 A45-02062 A45-02063 A45-02040  
THIS CLAIM IS BASED ON A COMBINATION OF STATUTORY CLAIMS AS  
45-04230 3.10 CFS  
45-04232 2.14 CFS  
TOTAL 6.33 CFS  
INTO THE RESERVOIR AND THE WATERS ARE STORED AND USED FOR IRRIG.  
\*\*\*\*\*  
CLAIMED UNDER A45-12448. HHT 1/11/93

Audit Fields - 01/11/93 THORNTON

Court Report Filing - 00/00/0000 Field Inspection Made - 00/00/0000 Civil Case Number - 39576  
Objection Filed Date - 00/00/0000 Field Inspection Flag - Old Case Number



UTAH DEPARTMENT OF WATER RESOURCES  
ADJUDICATION CLAIMS PROOF READING REPORT  
(REGIONAL)

Water right number - R45-04230

Prefix Translation: RESEARCH

Response Filed Date		Adjudication Rights Dates and Flags Area		Old Judicial District	
Claim Received Date	- 00/00/0000	Verified Date	- 00/00/0000	Temporary Right	- P
	- 05/30/1989	Last Amended Date	- 00/00/0000	Water District	- 45C
		Receipt Number	- X777777	Federal/State Indicator	- S
		POU Ownership Flag	- N	Presumption Flag	-
		Name Connector	-	Notice of Error Flag	-

MICROFILMED  
MAR 20 1993

UDARU DEPARTMENT OF WATER RESOURCES  
ADJUDICATION CLAIMS PROOF READING REPORT  
(REGIONAL)

Water Right Number ~~015-01331~~ Prefix Translation: ADJUDICATION CLAIM Old (D) Number -  
+ - - - - Last Name - - - - + - - - - First Name - - - - + - - - - Address - - - - -  
\*\*\* C - CURRENT OWNER \*\*\*  
COMBINED RIGHT  
1 -  
2 -  
3 -  
City- X  
Phone - 208-000-0000  
State- ID Zip- 0

\*\*\* O - ORIGINAL OWNER \*\*\*  
OAKLEY CANAL CO.

1 -  
2 -  
3 -  
City- OAKLEY  
Phone - 208-000-0000  
State- ID Zip- 83346

+ - - Priority Date - - + + - - - Region - - - + + - - - Stage - - - + + - - - Status - - - +  
01/01/1921 17 SOUTHERN + - - - - Tributary - - - - -  
SEE REMARKS

GROUNDWATER  
COMBINED RIGHT

+ - - - - Source - - - - - + - - - - Point of Diversion - - - - -  
Twn Rng Sec Tract Lot RFlg County  
15S 21E 25 SW NE (31) CASSIA

+ - - Code Description Period From Period To Water Use Diversion Rate Diversion Volume  
01 - IRRIGATION 01/01 12/31 1.090  
+ - - Total Div. Rate - + - - Total Div. Volume - + + - - Total Consumptive Use - + + - - KW Usage - +  
1.090 0.0

+ - - - - Twm Rng Sec Tract Lot Acres Place of Use Code Description County  
+ - - - - Total Acres:

+ - - Diversion Means - FLOWING WELL TRIB TO GOOSE CR.

+ - - Non-Irrigation Use -

+ - - Other Rights for Same Use -

AC. IRR. = 12,000  
P/D WITHIN THE LANDS OF OAKLEY CANAL CO.  
\*\*\*\*\*

MICROFILMED  
MAR 20 1993

Water right number - A45-04231

Prefix Translation: ADJUDICATION CLAIM

REMARKS  
NO OLD WATER RIGHT NUMBERS FOUND AND CLAIMED AS  
HNT 1/11/93

No Old Water Right Numbers Found

Old Water Right Numbers

Conditions of Approval  
No Conditions of Approval found.

Decree Plaintiff

Decree Defendant

Decree Date  
00/00/0000

Comments  
No Comments Found

Audit Fields  
01/11/93 THORNTON

Adjudication Rights Dates and Flags Area

Court Report Filing	00/00/0000	Field Inspection Made	00/00/0000	Civil Case Number	
Objection Filed Date	00/00/0000	Field Inspection Flag		Old Case Number	39576
Response Filed Date	00/00/0000	Verified Date	00/00/0000	Old Judicial District	
Claim Received Date	01/11/1993	Last Amended Date	00/00/0000	Temporary Right	P
		Receipt Number	X777777	Water District	
		POU Ownership Flag	Y	Federal/State Indicator	S
		Name Connector		Presumption Flag	
				Notice of Error Flag	

MICROFILMED  
MAR 20 1993

Utah DEPARTMENT OF WATER RESOURCES  
ADJUDICATION CLAIMS PROOF READING REPORT  
(REGIONAL)

Water Right Number - R45-04231      Prefix Translation: RESEARCH      Old (D) Number -

\*\*\* C - CURRENT OWNER \*\*\*  
COMBINED RIGHT

\*\*\* O - ORIGINAL OWNER \*\*\*  
OAKLEY CANAL CO.

1 -  
2 -  
3 -  
City- X  
Phone - 208-000-0000  
State- ID Zip- 0  
City- OAKLEY  
Phone - 208-000-0000  
State- ID Zip- 83346

Priority Date - +      01/01/1921      Region - - +      Stage - - +      Status - - +  
17 SOUTHERN      +      SEE REMARKS

Source - - - - -  
GROUNDWATER  
COMBINED RIGHT      Tributary - - - - -

Twn      Rng      Sec      Tract      Lot      RFlg      County      Point of Diversion  
15S      21E      25      SW NE      (31)      CASSIA

Code      Description      Period From      Water Use      Period To      Diversion Rate      Diversion Volume  
01 - IRRIGATION      01/01      12/31      1.090

Total Div. Rate - +      Total Div. Volume - +      Total Consumptive Use - +      KW Usage - +  
1.090      0.0

Total Acres:

- - - Diversion Means - FLOWING WELL TRIB TO GOOSE CR.

- - - Non-Irrigation Use -

- - - Other Rights for Same Use -

SEE NO. 45-12448.

Remarks





Water Right Number - 245-04332  
 Last Name -  
 Prefix Translation: ADJUDICATION CLAIM  
 First Name -  
 Address -  
 Old (D) Number -

\*\*\* C - CURRENT OWNER \*\*\*  
 COMBINED RIGHT  
 1 -  
 2 -  
 3 -  
 City - X  
 Phone - 208-000-0000  
 State - ID Zip - 0  
 City - OAKLEY  
 Phone - 208-000-0000  
 State - ID Zip - 83946

\*\*\* O - ORIGINAL OWNER \*\*\*  
 OAKLEY CANAL CO.  
 Priority Date - +  
 01/01/1921  
 Region - +  
 17 SOUTHERN  
 Stage - +  
 Status - +  
 SEE REMARKS

Source - +  
 GROUNDWATER  
 COMBINED RIGHT  
 Tributary - +

Twn	Rng	Sec	Tract	Lot	RFlg	County	Point of Diversion
14S	21E	34				(31)	CASSIA

Code	Description	Period From	Water Use	Period To	Diversion Rate	Diversion Volume
01	IRRIGATION	01/01		12/31	2.140	

Total Div. Rate - + Total Div. Volume - +  
 2.140  
 Total Consumptive Use - +  
 0.0  
 KW Usage - +  
 Total Acres:

Diversion Means - FLOWING WELL TRIB TO TRAPPER CR.  
 Non-Irrigation Use -  
 Other Rights for Same Use -

Remarks -  
 AC, IRR. = 12,000  
 P/U WITHIN THE LANDS OF OAKLEY CANAL CO.  
 \*\*\*\*\*



Water right number - A45-04232

Prefix Translation: ADJUDICATION CLAIM

REMARKS  
THIS RIGHT COMBINED WITH 45-04230 AND 04231 AND CLAIMED AS  
01/11/93

No Old Water Right Numbers Found

Old Water Right Numbers

Conditions of Approval  
No Conditions of Approval found.

Decree Plaintiff

Decree Defendant

Decree Date  
00/00/0000

Comments  
No Comments Found

Audit Fields  
01/11/93 THORNTON

Adjudication Rights Dates and Flags Area

Court Report Filing	00/00/0000	Field Inspection Made	00/00/0000	Civil Case Number	39576
Objection Filed Date	00/00/0000	Field Inspection Flag		Old Case Number	
Response Filed Date	00/00/0000	Verified Date	00/00/0000	Old Judicial District	
Claim Received Date	01/11/1993	Last Amended Date	00/00/0000	Temporary Right	P
		Receipt Number	X777777	Water District	
		POU Ownership Flag	Y	Federal/State Indicator	S
		Name Connector		Presumption Flag	
				Notice of Error Flag	

MICROFILMED  
MAR 20 1993

Water Right Number - R45-04232  
Prefix Translation: RESEARCH  
Last Name - + First Name - +  
Old (D) Number -  
\*\*\* C - CURRENT OWNER \*\*\*  
COMBINED RIGHT  
1 -  
2 -  
3 -  
City- X  
Phone - 208-000-0000  
State- ID Zip- 0

\*\*\* O - ORIGINAL OWNER \*\*\*  
OAKLEY CANAL CO.

1 -  
2 -  
3 -  
City- OAKLEY  
Phone - 208-000-0000  
State- ID Zip- 83346

Priority Date - + 17 SOUTHERN Region - + Stage - + Status - +  
01/01/1921

Source - +  
GROUNDWATER  
COMBINED RIGHT  
Tributary - +  
SEE REMARKS

Twn Rng Sec Tract Lot RFlg County Point of Diversion  
14S 21E 34 NE NE (31) CASSIA

Code Description Period From Period To Water Use Diversion Rate Diversion Volume  
01 - IRRIGATION 01/01 12/31 2.140

Total Div. Rate - + Total Div. Volume - + Total Consumptive Use - + KW Usage - +  
2.140 0.0

Total Acres:

- - - Diversion Means - FLOWING WELL TRIB TO TRAPPER CR.

- - - Non-Irrigation Use -

- - - Other Rights for Same Use -

SEE NO. 45-12448. Remarks



Water right number - R45-04232 Prefix Translation: RESEARCH

+ - - - - Old Water Right Numbers - - - - -  
+ - - - - No Old Water Right Numbers Found - - - - - Old Water Right Numbers - - - - -

+ - - - - Decree Plaintiff - - - + - - - - Decree Defendant - - - +  
+ - - - - Conditions of Approval - - - - -  
+ - - - - No Conditions of Approval found.

+ - - - - Date: 01/11/1993 User Id: THORNTON Subject: COPIED FROM REMARKS - - - - -  
+ - - - - AC, IRR. = 12,000  
+ - - - - \*\*\*\*\*  
+ - - - - A45-12448. HHT 1/11/93

P/U WITHIN THE LANDS OF OAKLEY CANAL CO.  
THIS RIGHT COMBINED WITH 45-04230 AND 04231 AND CLAIMED AS

+ - - - - Audit Fields - - - +  
+ - - - - 01/11/93 THORNTON

Court Report Filing		Field Inspection Made		Civil Case Number	
Objection Filed Date	- 00/00/0000	Field Inspection Flag	- 00/00/0000	Old Case Number	- 39576
Response Filed Date	- 00/00/0000	Verified Date	- 00/00/0000	Old Judicial District	-
Claim Received Date	- 01/11/1993	Last Amended Date	- X777777	Temporary Right	- P
		Receipt Number	- Y	Water District	-
		POU Ownership Flag	-	Federal/State Indicator	- S
		Name Connector	-	Presumption Flag	-
				Notice of Error Flag	-

+ - - - - Adjudication Rights Dates and Flags Area - - - - -

