IN THE DISTRICT COURT OF THE FIFTH JUDICIAL DISTRICT OF THE

STATE OF IDAHO, IN AND FOR THE COUNTY OF TWIN FALLS

In Re SRBA	)	A. Subcase 29-4271
	)	
Case No. 39576	)	STANDARD FORM 1
	)	OBJECTION
	)	

RECEIVED
SEP 12 2003
Department of Water Resources

B. NAME AND ADDRESS OF PERSON OBJECTING:

Name: Dorothy Curtis Trust
Address: c/o Delene C. Covert, Trustee and Delbert E. Christensen
769 Fairway Drive 6012 W. 10050 N.
Pocatello, Idaho 83201 Highland, Utah 84003
Phone: 801-756-6976

Name and Address of Attorney: Randall C. Budge
Racine, Olson, Nye, Budge & Bailey, Chtd.
P.O. Box 1391
Pocatello, Idaho 83204-1391
Phone: 208-232-6101
Fax: 208-232-6109
E-mail: rcb@racinelaw.net

C. CLAIMANT OF WATER RIGHT AS LISTED IN DIRECTOR'S REPORT:

Name: Delene C. Covert, Trustee
769 Fairway Drive
Pocatello, Idaho 83201

D. I object to the following elements as recommended in the Director's Report:

1. Name and Address
Should be: Delene C. Covert, Trustee
Dorothy Curtis Trust
769 Fairway Drive
Pocatello, Idaho 83201

2. Source
   Should be: Spring

3. Quantity
   Should be: 0.96 cfs

4. Priority Date
   Should be: 4/1/1940

5. Points of Diversion
   Should be: NW NW, Section 2, T. 11 S., R. 37 E., Bannock County

6. Instream Flow Description

7. Purpose of Use
   Should be: Irrigation

8. Period of Year
   Should be: 4/01-11/01

9. Place of Use:
   Should be: 48 acres: T. 11 S., R. 37 E.
   8 AC - NE NW Sec. 2
   30 AC - NW NW Sec. 2
   2 AC - SW NW Sec. 2

10. I object because: This water right was not recommended, but should be recommended with the elements described above.

E. REASONS SUPPORTING OBJECTION(S): SEE ATTACHED.

F.

VERIFICATION (Must be Completed)

State of Idaho)
)ss.
County of Bannock)

Delbert E. Christiansen, duly sworn, upon oath, deposes and says:
(Name of person filing objection)

That I am the party/claimant filing this objection, as defined by I.C. §§ 42-1401A(1) and (6) or that I am the attorney for the party/claimant objecting and that I have read this objection, know its contents and believe that the statements are true to the best of my knowledge.

Delbert E. Christiansen
(Signature of person filing objection)

Randall C. Budge
(Attorney signing in representative capacity)

Subscribed and sworn to before me on: 9/8/03



Randall C. Budge
Notary Public for Idaho
Residing at: Pocatello
My Commission Expires: 10/11/2006

CERTIFICATE OF MAILING

I certify that on September 10th, 2003, I mailed the original and copies of this objection, including all attachments, to the following persons:

1. Original to:

   Clerk of the District Court
   Snake River Basin Adjudication
   P.O. Box 2707
   Twin Falls, Idaho 83303-2707

2. Copy to Claimant:

   Delbert E. Christensen, Trustee
   Dorothy Curtis Trust
   6012 W. 10050 N.
   Highland, Utah 84003

   Delene C. Covert, Trustee
   Dorothy Curtis Trust
   769 Fairway Drive
   Pocatello, Idaho 83201

3. Copies to:

   IDWR Document Depository
   P.O. Box 83720
   Boise, Idaho 83720-0098

   Chief, Natural Resources Division
   Office of the Attorney General
   P.O. Box 44449
   Boise, Idaho 83711-4449

   United States Department of Justice
   Environment and Natural Resource Division
   550 West Fort Street, MSC 033
   Boise, Idaho 83724

Randall C. Budge

RANDALL C. BUDGE
Attorney for Objector

E. REASONS SUPPORTING OBJECTIONS:

This water right as described in Part D above was continuously diverted and applied to beneficial use in the exact manner as described in the Form No. 243 - Claim to a Water Right, Claim No. 29-4291, prepared and filed by Claimant Guy Curtis on 11/24/1982, copy of which is attached as Exhibit "A". This Claim to a Water Right was prepared and filed under the direction and with the assistance of the Eastern Region of the Idaho Department of Water Resources. This claim was also advertised according to law with no objections being filed.

This water right was used as claimed continuously from April 1, 1940, until October 1, 1986, when the property was enrolled in the U.S. Department of Agriculture Conservation Reserve Program ("CRP"). The subject property remained in the CRP under four different contracts which currently run through September 30, 2007. A copy of said CRP Contracts are attached as Exhibit "B". The water right was not used while the property was enrolled in the CRP program, and during such time there can be no abandonment or forfeiture of the water right in accordance with Idaho law.

The original claimant and owner, Guy Curtis, died in 1985. Since that time the property and water right was owned by Dorothy Curtis, the surviving spouse and sole heir of the Estate of Guy Curtis. Dorothy Curtis died in December 2002. Her property and the claimed water right is now held in the Dorothy Curtis Trust pursuant to Trust Agreement dated May 3, 2002. Delene C. Covert, daughter of the decedent is the sole trustee. Darlene C. Covert has employed her brother-in-law Delbert E. Christensen and attorney Randall C. Budge to assist her in establishing the water rights as claimed.

Delene C. Covert as Trustee of the Dorothy Curtis Trust filed in the SRBA a Notice of Claim to a Water Right. Each element of this claim was identical to the -243 "Claim to a Water Right" previously filed by Guy Curtis on November 24, 1982, Exhibit "A" attached. IDWR's Preliminary Recommendation dated February 8, 2003, indicated "no beneficial use found" for reasons unknown. It is believed that the Field Examiner was unaware that the property was in the CRP program from 1986 to date. Due to inadvertence or oversight, Darlene C. Covert did not file a Notice of Error Reply. This is because she believed that sufficient proof had previously been provided to Ernie Carlson of IDWR Eastern Region in response to his request. Attached as Exhibit "C" are copies of Delene C. Covert's April 5, 2002 letter to Ernie Carlson, together with attached letters to Ernie Carlson from J. Dale Criddle dated April 5, 2002 and from Janice Curtis dated March 31, 2002. Additionally, there is believed to be a letter submitted and on file with IDWR from Delbert E. Christensen in this same time frame. Each of these letters provide sufficient proof that the water was diverted and applied to beneficial use by Guy Curtis prior to the time the property and water right was placed in the CRP program.

EXHIBIT "A"

Water Right No. 29-4271

Telling claim to Whitesimpleme water rights.

STATE OF IDAHO

DEPARTMENT OF WATER RESOURCES
Eastern Region

[illegible]
[illegible]
[illegible]

DECEMBER 27, 1981

GUY CURTIS
DOROTHY J. CURTIS
P.O. BOX 161
DONNEY ID 83234

RE: Claim No. 29-4271

Dear Claimant:

The Department of Water Resources has completed the advertising of your claim to a water right, and no further action is authorized under Section 42-243 and 42-244, IDAHO CODE. Your claim will be retained in our files and will be available at any time for use by you or the court.

The filing and advertising of the claim does not confirm the water right claimed, but will serve to record and preserve the information and the evidence which you included in your claim.

If, at a later date, you find that you have additional information or supporting evidence that you would like to have included with the claim, you may have that information or evidence added at any time. Please refer to the claim identification number when corresponding with this office.

We are enclosing a copy of your claim for your records. If you have questions, or if this office may be of further assistance, please feel free to contact us.

Yours truly,

RONALD D. CARLSON
Eastern Region Supervisor

Enclosure

Form No. 243
9/81

Claim No. 29 4271

Filing claim to Christensen Place water rights

STATE OF IDAHO
DEPARTMENT OF WATER RESOURCES

CLAIM TO A WATER RIGHT

Under the provisions of Section 42-243, Idaho Code, any person using or claiming rights to the public waters of Idaho established by diversion and application to a beneficial use must file a claim with the Department of Water Resources on or before June 30, 1983. Exempted from this filing are single family domestic uses as defined in Section 42-230(d), Idaho Code. Also exempted are rights represented by a permit, license, decree, adjudicated right, or a previously filed claim.

The filing of this claim does not confirm the water right claimed but failure to file may result in forfeiture of a water right.

Notice is hereby given that Guy Curtis or Dorothy J. Curtis
(Name of Claimant)

P.O. Box 161, Downey, Idaho 83234 Telephone No. 897-5243
(Mailing Address) (Zip Code)

claims a right to the diversion and beneficial use of the surface or ground water. The extent and nature of said claim is as follows:

(1) Date of priority: (When was the water first applied to a beneficial use) April 1, 1940

A claim is not acceptable on a ground water source with a priority later than March 25, 1963 or on a surface water source with a priority later than May 20, 1971. An exception is that a claim may be filed on single family domestic use from a ground water source.

(2) Describe the source of water: (Name of stream, lake, spring, etc., or ground water)
Spring tributary to sinks

(3) Describe the purpose for which the water has been used and the time during the year when you have used the right claimed:

	(cfs, af)		(Domestic, Irrigation, Stock, Etc.)		(Both dates inclusive) (Mo., Day)		(Mo., Day)
Quantity	0.96 cfs	Use	irrigation	Period of Use From	4/1	To	11/1
Quantity		Use		Period of Use From		To	
Quantity		Use		Period of Use From		To	
Quantity		Use		Period of Use From		To	
Quantity		Use		Period of Use From		To	

(4) 0.96 cfs (cfs, af) TOTAL QUANTITY USED.

(5) A) Point of diversion: (Location of point where water is diverted from its source)
NW ¼ NW ¼, Sec. 2 Twp. 11S Rge. 37E B.M., County of Bannock
Additional points of diversion:

B) Describe means of diversion of water: (Pump and pipeline, well, diversion dam, reservoir, length of ditch and field, etc.). Give sizes and capacities: be as specific as possible. Describe any changes in the system and give the date of the change. Portable tractor pump and sprinkler system

(6) A) Describe location of use by listing number of irrigated acres within each 40-acre tract in appropriate box. If use is not for irrigation, place an "X" in appropriate box to show location.

T	R	SEC.	NE¼				NW¼				SW¼				SE¼				TOTAL
			NE¼	NW¼	SW¼	SE¼	NE¼	NW¼	SW¼	SE¼	NE¼	NW¼	SW¼	SE¼	NE¼	NW¼	SW¼	SE¼	
11S	37E	2					8	38	2										48

No. of acres 48

B) If water is used for other than irrigation, fully describe that use, being as specific as possible:

NOTE: Include here the type and number of stock watered:

(7) If you are claiming water as a member of an organization, list name of organization:

(8) Remarks



Scale: 2 inches equal 1 mile.

Map should show the location of the point of diversion and the place of use of the water by 40-acre subdivision section, township and range of the public land survey system.

State of Idaho)
) ss.
County of [illegible])

Be it known that the undersigned, being duly sworn, deposes and says that he, she, they subscribed the foregoing clai to a water right, together with all attached information, and that the matters and facts therein are true to the best of th affiant's knowledge.

x [illegible]
(Claimant)

Sworn to before me this 24th day of November, 1982.

[illegible]
Notary Public
Residing at [illegible]

My commission expires [illegible]/85

FOR DEPARTMENT USE ONLY

Received by EMC Date 11-24-82 Exception filed by: Fowarded to claimant by: Date
Prelim. check by SM Date 11/30/82
$30.00 fee received by [illegible] Date 11-24-82
Published in Idaho St. Journal #22598
Dates 12/9 & 12/16/82

STATE OF IDAHO

Department of Water Resources

Boise, Idaho, Nov. 24, 1982

№ 22598

RECEIVED FROM Guy Curtis

Thirty & 00/100 of Downey $30.00

DOLLARS

FOR Claim

Claim	$ 30	00
	$	
	$	
	$	
TOTAL - - -	$ 30	00

Collins Wray

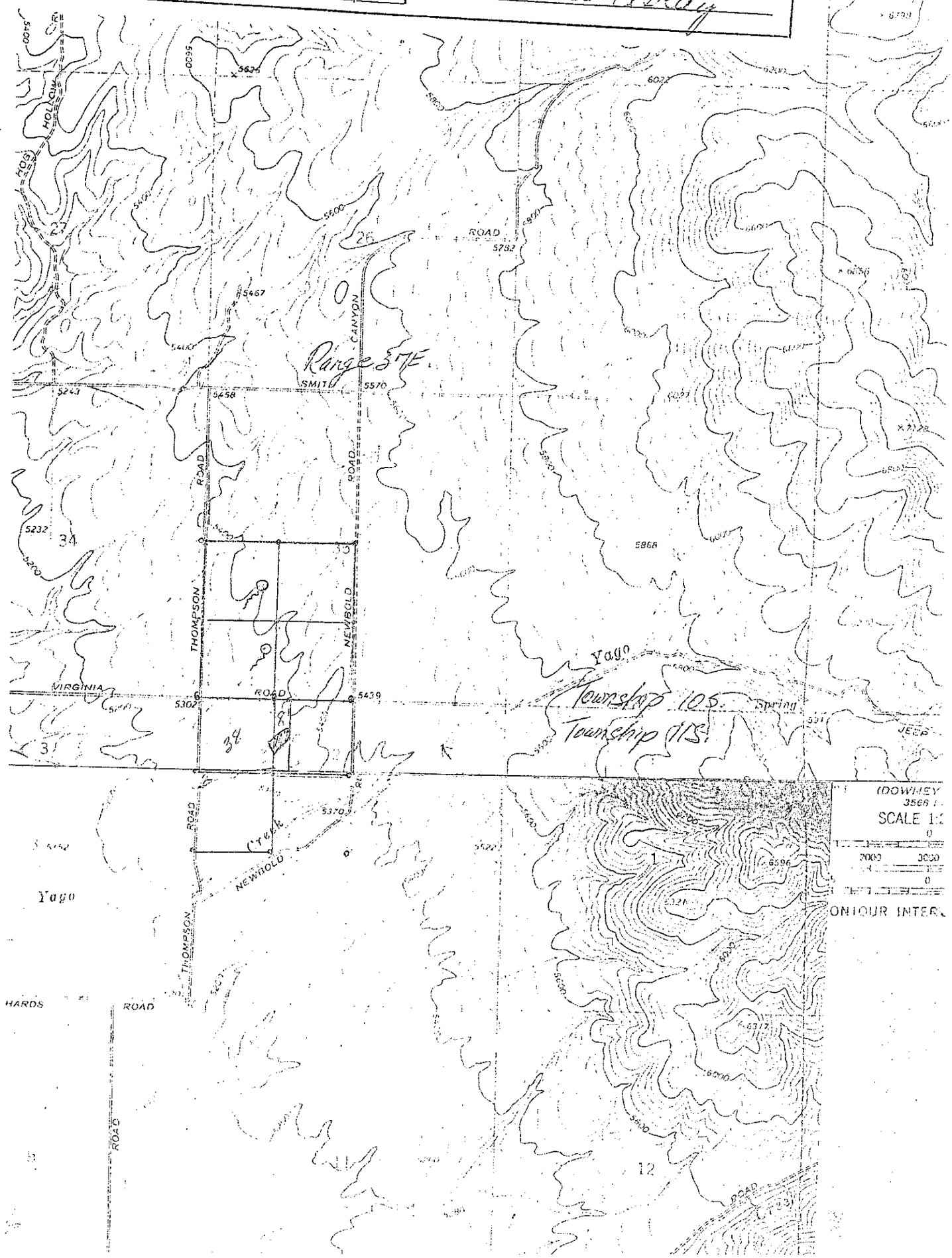

EXHIBIT "B"

Water Right No. 29-4271

Form Approved - OMB No. 0560-0125

CRP-1
(01-30-97)

U.S. DEPARTMENT OF AGRICULTURE
Commodity Credit Corporation

CONSERVATION RESERVE PROGRAM CONTRACT

1. ST. & CO. CODE & C/D: 16 005 2	2. SIGN-UP NUMBER: # 15
3. CONTRACT NUMBER: 579	4. ACRES FOR ENROLLMENT: 429.3
5. FARM NUMBER: 523	6. TRACT NUMBER(S): 817
7. COUNTY OFFICE ADDRESS AND PHONE NO. *(area code)*: BANNOCK COUNTY FSA OFFICE 1551 BALDY AVE, SUITE 1 POCATELLO, ID 83201-7117 TELEPHONE #: (208)237-3435	8. OFFER *(Select one)*: STANDARD [XX] ENVIRONMENTAL PRIORITY [ ]
9. CONTRACT PERIOD: FROM *(M/D/Y)* 10-01-99 TO *(M/D/Y)* 9-30-2007	

*THIS CONTRACT is entered into between the Commodity Credit Corporation (referred to as "CCC") and the undersigned owners, operators, or tenants (who may be referred to as "Owner", "Operator", and "Tenant", respectively) on the farm identified above. The undersigned person or persons may hereafter collectively be referred to as "the Participant." The Participant agrees to place the designated acreage into the Conservation Reserve Program ("CRP") for the stipulated contract period from the date the Contract is executed by the CCC or other use set by CCC. The Participant also agrees to implement on such designated acreage the Conservation Plan developed for such acreage and approved by the CCC and the Participant. Additionally, the Participant and CCC agree to comply with the terms and conditions contained in this Contract including the Appendix to this Contract, entitled Appendix to CRP-1, Conservation Reserve Program Contract (referred to as "Appendix"). By signing below, the Participant acknowledges that a copy of the Appendix for the applicable sign-up period has been provided to such person. Such person also agrees to pay such liquidated damages in an amount specified in the Appendix if the Participant withdraws prior to CCC acceptance or rejection. **The terms and conditions of this contract are contained in this Form CRP-1 and in the CRP-1 Appendix and any addendum thereto. BY SIGNING THIS CONTRACT PRODUCERS ACKNOWLEDGE RECEIPT OF THE FOLLOWING FORMS: CRP-1; CRP-1 Appendix and any addendum thereto; CRP-2; and if applicable, CRP-15 and CRP-1 Continuation.***

10. OFFER FOR PERMISSION TO ALLEY CROP

In order to participate in CRP under CP19, Alley Cropping, I/we submit an offer of $ _____ per acre reduction, from the amount specified in item 11A, in the annual rental payments for permission to produce agricultural commodities on eligible acres in accordance with the provisions for alley cropping set out in the applicable regulations. I/we understand that for each year of the CRP contract the annual rental payment will be reduced by the amount agreed to above, which reduction must be a reduction of at least 50 percent in the annual rental payment.

11A. Rental Rate Per Acre	$ 35.57
B. Annual Contract Payment	$ 15,270.00
C. First Year Payment	$ NA

(Item 11C applicable only to continuous signup when the first year payment is prorated.)

12. Identification of CRP Land

A. Tract No.	B. Field No.	C. Practice	D. Acres	E. Total C/S
817	2	CP10 - Grass Est	1.6	
	4	CP10 - Grass Est	31.0	
	5	CP10 - Grass Est	29.7	
	6	CP10 - Grass Est	7.5	
	7	CP10 - Grass Est	222.2	
	9	CP10 - Grass Est	2.8	

13. OWNERS, OPERATORS, AND TENANTS

A. OPERATOR NAME AND ADDRESS SAME AS OWNER	%	SOCIAL SECURITY NUMBER SIGNATURE	DATE
B. OWNER NAME AND ADDRESS DOROTHY CURTIS TRUST c/o DELENE C COVERT 769 FAIRWAY DR, POCATELLO, ID 83201	100 %	SOCIAL SECURITY NUMBER SIGNATURE	DATE
C. NAME AND ADDRESS	%	SOCIAL SECURITY NUMBER SIGNATURE	DATE

14. CCC USE ONLY - *Payments according to the shares are approved.* SIGNATURE OF CCC REPRESENTATIVE _____ DATE

NOTE: *The following statement is made in accordance with the Privacy Act of 1974 (5 USC 552a) and the Paperwork Reduction Act of 1995, as amended. The authority for requesting the following information is the Food Security Act of 1985, (Pub. L. 99-198), as amended, and regulations promulgated at 7 CFR PART 1410 and the Internal Revenue Code (26 USC 6109). The information requested is necessary for CCC to consider and process the offer to enter into a Conservation Reserve Program Contract, to assist in determining eligibility, and to determine the correct parties to the contract. Furnishing the requested information is voluntary. Failure to furnish the requested information will result in determination of ineligibility for certain program benefits and other financial assistance administered by USDA agency. This information may be provided to other agencies, IRS, Department of Justice, or other State and Federal Law enforcement agencies, and in response to a court magistrate or administrative tribunal. The provisions of criminal and civil fraud statutes, including 18 USC 286, 287, 371, 651, 1001; 15 USC 714m; and 31 USC 3729, may be applicable to the information provided.*

Federal Agencies may not conduct or sponsor, and a person is not required to respond to, a collection of information unless it displays a currently valid OMB control number. Public reporting burden for this collection of information is estimated to average 4 minutes per response, including the time for reviewing instructions, searching existing data sources, gathering and maintaining the data needed, and completing and reviewing the collection of information. Send comments regarding this burden estimate or any other aspect of this collection of information, including suggestions for reducing this burden, to Department of Agriculture, Clearance Officer, OIRM, (OMB No. 0560-0125), STOP 7630, Washington, D.C. 20250-7630. RETURN THIS COMPLETED FORM TO YOUR COUNTY FSA OFFICE.

This program or activity will be conducted on a nondiscriminatory basis without regard to race, color, religion, national origin, age, sex, marital status, or disability.

[ ] Original - County Office Copy [ ] Owner's Copy [ ] Operator's Copy [ ] NRCS Copy

Form Approved - OMB No. 0560-0125

CRP-1
(01-30-97)

U.S. DEPARTMENT OF AGRICULTURE
Commodity Credit Corporation

CONSERVATION RESERVE PROGRAM CONTRACT

1. ST. & CO. CODE & C/D: 16 005 2	2. SIGN-UP NUMBER: # 15
3. CONTRACT NUMBER: 579	4. ACRES FOR ENROLLMENT: 429.3
5. FARM NUMBER: 523	6. TRACT NUMBER(S): 817
7. COUNTY OFFICE ADDRESS AND PHONE NO. (area code): BANNOCK COUNTY FSA OFFICE, 1551 BALDY AVE, SUITE 1, POCATELLO, ID 83201-7117, TELEPHONE #: (208)237-3435	8. OFFER (Select one): STANDARD [XX] ENVIRONMENTAL PRIORITY [ ]
9. CONTRACT PERIOD: FROM (M/D/Y) 10-01-97 TO (M/D/Y) 9-30-2007	

THIS CONTRACT is entered into between the Commodity Credit Corporation (referred to as "CCC") and the undersigned owners, operators, or tenants (who may be referred to as "Owner", "Operator", and "Tenant", respectively) on the farm identified above. The undersigned person or persons may hereafter collectively be referred to as "the Participant." The Participant agrees to place the designated acreage into the Conservation Reserve Program ("CRP") for the stipulated contract period from the date the Contract is executed by the CCC or other use set by CCC. The Participant also agrees to implement on such designated acreage the Conservation Plan developed for such acreage and approved by the CCC and the Participant. Additionally, the Participant and CCC agree to comply with the terms and conditions contained in this Contract including the Appendix to this Contract, entitled Appendix to CRP-1, Conservation Reserve Program Contract (referred to as "Appendix"). By signing below, the Participant acknowledges that a copy of the Appendix for the applicable sign-up period has been provided to such person. Such person also agrees to pay such liquidated damages in an amount specified in the Appendix if the Participant withdraws prior to CCC acceptance or rejection. The terms and conditions of this contract are contained in this Form CRP-1 and in the CRP-1 Appendix and any addendum thereto. BY SIGNING THIS CONTRACT PRODUCERS ACKNOWLEDGE RECEIPT OF THE FOLLOWING FORMS: CRP-1; CRP-1 Appendix and any addendum thereto; CRP-2; and if applicable, CRP-15 and CRP-1 Continuation.

10. OFFER FOR PERMISSION TO ALLEY CROP

In order to participate in CRP under CP19, Alley Cropping, I/we submit an offer of $ _____ per acre reduction, from the amount specified in item 11A, in the annual rental payments for permission to produce agricultural commodities on eligible acres in accordance with the provisions for alley cropping set out in the applicable regulations. I/we understand that for each year of the CRP contract the annual rental payment will be reduced by the amount agreed to above, which reduction must be a reduction of at least 50 percent in the annual rental payment.

11A. Rental Rate Per Acre $ 35.57

B. Annual Contract Payment $ 15,270.00

C. First Year Payment $ NA

(Item 11C applicable only to continuous signup when the first year payment is prorated.)

12. Identification of CRP Land

A. Tract No.	B. Field No.	C. Practice	D. Acres	E. Total C/S
817	2	CP10 - Grass Est	1.6	
	4	CP10 - Grass Est	31.0	
	5	CP10 - Grass Est	29.7	
	6	CP10 - Grass Est	7.5	
	7	CP10 - Grass Est	222.2	
	9	CP10 - Grass Est	2.8	

13. OWNERS, OPERATORS, AND TENANTS

A. OPERATOR NAME AND ADDRESS: SAME AS OWNER	%	SOCIAL SECURITY NUMBER: SIGNATURE: DATE:
B. OWNER NAME AND ADDRESS: DOROTHY CURTIS, PO BOX 161, DOWNEY, ID 83234	100 %	SOCIAL SECURITY NUMBER: 519 48 2776 SIGNATURE: Dorothy J. Curtis DATE: 3/12/97
C. NAME AND ADDRESS	%	SOCIAL SECURITY NUMBER: SIGNATURE: DATE:

14. CCC USE ONLY - Payments according to the shares are approved.
SIGNATURE OF CCC REPRESENTATIVE: Kent Hoddy
DATE: 9-17-97

NOTE: *The following statement is made in accordance with the Privacy Act of 1974 (5 USC 552a) and the Paperwork Reduction Act of 1995, as amended. The authority for requesting the following information is the Food Security Act of 1985, (Pub. L. 99-198), as amended, and regulations promulgated at 7 CFR PART 1410 and the Internal Revenue Code (26 USC 6109). The information requested is necessary for CCC to consider and process the offer to enter into a Conservation Reserve Program Contract, to assist in determining eligibility, and to determine the correct parties to the contract. Furnishing the requested information is voluntary. Failure to furnish the requested information will result in determination of ineligibility for certain program benefits and other financial assistance administered by USDA agency. This information may be provided to other agencies, IRS, Department of Justice, or other State and Federal Law enforcement agencies, and to respond to a court magistrate or administrative tribunal. The provisions of criminal and civil fraud statutes, including 18 USC 286, 287, 371, 651, 1001; 15 USC 714m; and 31 USC 3729, may be applicable to the information provided.*

Federal Agencies may not conduct or sponsor, and a person is not required to respond to, a collection of information unless it displays a currently valid OMB control number. Public reporting burden for this collection of information is estimated to average 4 minutes per response, including the time for reviewing instructions, searching existing data sources, gathering and maintaining the data needed, and completing and reviewing the collection of information. Send comments regarding this burden estimate or any other aspect of this collection of information, including suggestions for reducing this burden, to Department of Agriculture, Clearance Officer, OIRM, (OMB No. 0560-0125), STOP 7630, Washington, D.C. 20250-7630. RETURN THIS COMPLETED FORM TO YOUR COUNTY FSA OFFICE.

This program or activity will be conducted on a nondiscriminatory basis without regard to race, color, religion, national origin, age, sex, marital status, or disability.

[ ] Original - County Office Copy [ ] Owner's Copy [ ] Operator's Copy [ ] NRCS Copy

Form Approved - OMB No. 0560-0125

CRP-1
(01-30-97)

U.S. DEPARTMENT OF AGRICULTURE
Commodity Credit Corporation

CONSERVATION RESERVE PROGRAM CONTRACT

1. ST. & CO. CODE & C/D: 16 005 2	2. SIGN-UP NUMBER: # 15
3. CONTRACT NUMBER: 580	4. ACRES FOR ENROLLMENT: 120.1
5. FARM NUMBER: 523	6. TRACT NUMBER(S): 818
7. COUNTY OFFICE ADDRESS AND PHONE NO. (area code): BANNOCK COUNTY FSA OFFICE, 1551 BALDY AVE, SUITE 1, POCATELLO, ID 83201-7117, TELEPHONE #: (208)237-3435	8. OFFER (Select one): STANDARD [XX] ENVIRONMENTAL PRIORITY [ ]
9. CONTRACT PERIOD: FROM (M/D/Y) 10-01-97 TO (M/D/Y) 9-30-2007	

THIS CONTRACT is entered into between the Commodity Credit Corporation (referred to as "CCC") and the undersigned owners, operators, or tenants (who may be referred to as "Owner", "Operator", and "Tenant", respectively) on the farm identified above. The undersigned person or persons may hereafter collectively be referred to as "the Participant." The Participant agrees to place the designated acreage into the Conservation Reserve Program ("CRP") for the stipulated contract period from the date the Contract is executed by the CCC or other use set by CCC. The Participant also agrees to implement on such designated acreage the Conservation Plan developed for such acreage and approved by the CCC and the Participant. Additionally, the Participant and CCC agree to comply with the terms and conditions contained in this Contract including the Appendix to this Contract, entitled Appendix to CRP-1, Conservation Reserve Program Contract (referred to as "Appendix"). By signing below, the Participant acknowledges that a copy of the Appendix for the applicable sign-up period has been provided to such person. Such person also agrees to pay such liquidated damages in an amount specified in the Appendix if the Participant withdraws prior to CCC acceptance or rejection. The terms and conditions of this contract are contained in this Form CRP-1 and in the CRP-1 Appendix and any addendum thereto. BY SIGNING THIS CONTRACT PRODUCERS ACKNOWLEDGE RECEIPT OF THE FOLLOWING FORMS: CRP-1; CRP-1 Appendix and any addendum thereto; CRP-2; and if applicable, CRP-15 and CRP-1 Continuation.

10. OFFER FOR PERMISSION TO ALLEY CROP

In order to participate in CRP under CP19, Alley Cropping, I/we submit an offer of $ _____ per acre reduction, from the amount specified in item 11A, in the annual rental payments for permission to produce agricultural commodities on eligible acres in accordance with the provisions for alley cropping set out in the applicable regulations. I/we understand that for each year of the CRP contract the annual rental payment will be reduced by the amount agreed to above, which reduction must be a reduction of at least 50 percent in the annual rental payment.

11A. Rental Rate Per Acre	$ 38.00
B. Annual Contract Payment	$ 4564.00
C. First Year Payment	$ NA

(Item 11C applicable only to continuous signup when the first year payment is prorated.)

12. Identification of CRP Land

A. Tract No.	B. Field No.	C. Practice	D. Acres	E. Total C/S
818	1	CP10 - Grass Est	25.2	
	2	CP10 - Grass Est	53.2	
	3	CP10 - Grass Est	41.7	

13. OWNERS, OPERATORS, AND TENANTS

A. OPERATOR NAME AND ADDRESS: SAME AS OWNER	%	SOCIAL SECURITY NUMBER	
		SIGNATURE	DATE
B. OWNER NAME AND ADDRESS: DOROTHY CURTIS TRUST, c/o DELENE C COVERT, 769 FAIRWAY DR, POCATELLO, ID 83201	100 %	SOCIAL SECURITY NUMBER	
		SIGNATURE	DATE
C. NAME AND ADDRESS	%	SOCIAL SECURITY NUMBER	
		SIGNATURE	DATE

14. CCC USE ONLY - *Payments according to the shares are approved.* SIGNATURE OF CCC REPRESENTATIVE _____ DATE

NOTE: *The following statement is made in accordance with the Privacy Act of 1974 (5 USC 552a) and the Paperwork Reduction Act of 1995, as amended. The authority for requesting the following information is the Food Security Act of 1985, (Pub. L. 99-198), as amended, and regulations promulgated at 7 CFR PART 1410 and the Internal Revenue Code (26 USC 6109). The information requested is necessary for CCC to consider and process the offer to enter into a Conservation Reserve Program Contract, to assist in determining eligibility, and to determine the correct parties to the contract. Furnishing the requested information is voluntary. Failure to furnish the requested information will result in determination of ineligibility for certain program benefits and other financial assistance administered by USDA agency. This information may be provided to other agencies, IRS, Department of Justice, or other State and Federal Law enforcement agencies, and in response to a court magistrate or administrative tribunal. The provisions of criminal and civil fraud statutes, including 18 USC 286, 287, 371, 651, 1001; 15 USC 714m; and 31 USC 3729, may be applicable to the information provided.*

Federal Agencies may not conduct or sponsor, and a person is not required to respond to, a collection of information unless it displays a currently valid OMB control number. Public reporting burden for this collection of information is estimated to average 4 minutes per response, including the time for reviewing instructions, searching existing data sources, gathering and maintaining the data needed, and completing and reviewing the collection of information. Send comments regarding this burden estimate or any other aspect of this collection of information, including suggestions for reducing this burden, to Department of Agriculture, Clearance Officer, OIRM, (OMB No. 0560-0125), STOP 7630, Washington, D.C. 20250-7630. RETURN THIS COMPLETED FORM TO YOUR COUNTY FSA OFFICE.

This program or activity will be conducted on a nondiscriminatory basis without regard to race, color, religion, national origin, age, sex, marital status, or disability.

[ ] Original - County Office Copy [ ] Owner's Copy [ ] Operator's Copy [ ] NRCS Copy

PRODUCER NAME: DOROTHY CURTI

For CRP-1 for Privacy Act Statement — Reproduce locally — Form Approved - OMB No. [illegible]

CRP-1 Continuation

USDA-ASCS

CONTINUATION TO THE CONSERVATION RESERVE PROGRAM (CRP) CONTRACT

1. CONTRACT NO.	2. SERIAL NO.
579	15
3. FARM NO.	4. PAGE
523	2 OF 2

5. IDENTIFICATION OF CRP LAND

TRACT NO.	FIELD NO.	PRACTICE NO.	ACRES	RATE OF CONTAINERS	CONTRACT PERIOD FROM	CONTRACT PERIOD TO	EASEMENT PERIOD FROM	EASEMENT PERIOD TO
A	B	C	D	E	F	G	H	I
817	10	CP10	122.1		1997	2007		
	12	CP10	12.4		1997	2007		

ORIGINAL - COUNTY OFFICE COPY

CRP-1
(01-30-97)

U.S. DEPARTMENT OF AGRICULTURE
Commodity Credit Corporation

Form Approved - OMB No. 0560-0125

CONSERVATION RESERVE PROGRAM CONTRACT

1. ST. & CO. CODE & C/D: 16 005 2	2. SIGN-UP NUMBER: # 15
3. CONTRACT NUMBER: 580	4. ACRES FOR ENROLLMENT: 120.1
5. FARM NUMBER: 523	6. TRACT NUMBER(S): 818
7. COUNTY OFFICE ADDRESS AND PHONE NO. (area code): BANNOCK COUNTY FSA OFFICE, 1551 BALDY AVE, SUITE 1, POCATELLO, ID 83201-7117, TELEPHONE #: (208)237-3435	8. OFFER (Select one): STANDARD [XX]; ENVIRONMENTAL PRIORITY [ ]
	9. CONTRACT PERIOD: FROM (M/D/Y) 10-01-97 TO (M/D/Y) 9-30-2007

THIS CONTRACT is entered into between the Commodity Credit Corporation (referred to as "CCC") and the undersigned owners, operators, or tenants (who may be referred to as "Owner", "Operator", and "Tenant", respectively) on the farm identified above. The undersigned person or persons may hereafter collectively be referred to as "the Participant." The Participant agrees to place the designated acreage into the Conservation Reserve Program ("CRP") for the stipulated contract period from the date the Contract is executed by the CCC or other use set by CCC. The Participant also agrees to implement on such designated acreage the Conservation Plan developed for such acreage and approved by the CCC and the Participant. Additionally, the Participant and CCC agree to comply with the terms and conditions contained in this Contract including the Appendix to this Contract, entitled Appendix to CRP-1, Conservation Reserve Program Contract (referred to as "Appendix"). By signing below, the Participant acknowledges that a copy of the Appendix for the applicable sign-up period has been provided to such person. Such person also agrees to pay such liquidated damages in an amount specified in the Appendix if the Participant withdraws prior to CCC acceptance or rejection. The terms and conditions of this contract are contained in this Form CRP-1 and in the CRP-1 Appendix and any addendum thereto. BY SIGNING THIS CONTRACT PRODUCERS ACKNOWLEDGE RECEIPT OF THE FOLLOWING FORMS: CRP-1; CRP-1 Appendix and any addendum thereto; CRP-2; and if applicable, CRP-15 and CRP-1 Continuation.

10. OFFER FOR PERMISSION TO ALLEY CROP

In order to participate in CRP under CP19, Alley Cropping, I/we submit an offer of $ _____ per acre reduction, from the amount specified in item 11A, in the annual rental payments for permission to produce agricultural commodities on eligible acres in accordance with the provisions for alley cropping set out in the applicable regulations. I/we understand that for each year of the CRP contract the annual rental payment will be reduced by the amount agreed to above, which reduction must be a reduction of at least 50 percent in the annual rental payment.

11A. Rental Rate Per Acre	$ 38.00
B. Annual Contract Payment	$ 4564.00
C. First Year Payment	$ NA

(Item 11C applicable only to continuous signup when the first year payment is prorated.)

12. Identification of CRP Land

A. Tract No.	B. Field No.	C. Practice	D. Acres	E. Total C/S
818	1	CP10 - Grass Est	25.2	
	2	CP10 - Grass Est	53.2	
	3	CP10 - Grass Est	41.7	

13. OWNERS, OPERATORS, AND TENANTS

A. OPERATOR NAME AND ADDRESS: SAME AS OWNER	%	SOCIAL SECURITY NUMBER	
		SIGNATURE	DATE
B. OWNER NAME AND ADDRESS: DOROTHY CURTIS, PO BOX 161, DOWNEY, ID 83234	100 %	SOCIAL SECURITY NUMBER: 519 48 2776	
		SIGNATURE: Dorothy J Curtis	DATE: 3/12/97
C. NAME AND ADDRESS	%	SOCIAL SECURITY NUMBER	
		SIGNATURE	DATE

14. CCC USE ONLY - *Payments according to the shares are approved.* SIGNATURE OF CCC REPRESENTATIVE: Kent Hoddy DATE: 9-17-97

NOTE: *The following statement is made in accordance with the Privacy Act of 1974 (5 USC 552a) and the Paperwork Reduction Act of 1995, as amended. The authority for requesting the following information is the Food Security Act of 1985, (Pub. L. 99-198), as amended, and regulations promulgated at 7 CFR PART 1410 and the Internal Revenue Code (26 USC 6109). The information requested is necessary for CCC to consider and process the offer to enter into a Conservation Reserve Program Contract, to assist in determining eligibility, and to determine the correct parties to the contract. Furnishing the requested information is voluntary. Failure to furnish the requested information will result in determination of ineligibility for certain program benefits and other financial assistance administered by USDA agency. This information may be provided to other agencies, IRS, Department of Justice, or other State and Federal Law enforcement agencies, and in response to a court magistrate or administrative tribunal. The provisions of criminal and civil fraud statutes, including 18 USC 286, 287, 371, 651, 1001; 15 USC 714m; and 31 USC 3729, may be applicable to the information provided.*

Federal Agencies may not conduct or sponsor, and a person is not required to respond to, a collection of information unless it displays a currently valid OMB control number. Public reporting burden for this collection of information is estimated to average 4 minutes per response, including the time for reviewing instructions, searching existing data sources, gathering and maintaining the data needed, and completing and reviewing the collection of information. Send comments regarding this burden estimate or any other aspect of this collection of information, including suggestions for reducing this burden, to Department of Agriculture, Clearance Officer, OIRM, (OMB No. 0560-0125), STOP 7630, Washington, D.C. 20250-7630. RETURN THIS COMPLETED FORM TO YOUR COUNTY FSA OFFICE.

This program or activity will be conducted on a nondiscriminatory basis without regard to race, color, religion, national origin, age, sex, marital status, or disability.

[ ] Original - County Office Copy [ ] Owner's Copy [ ] Operator's Copy [ ] NRCS Copy

PRODUCER NAME: DOROTHY CURTIS

(See CRP-1 for Privacy Act Statement) Reproduce locally

Form Approved - OMB No. [illegible]

CRP-1 Continuation

USDA-FSCS

CONTINUATION TO THE CONSERVATION RESERVE PROGRAM (CRP) CONTRACT

1. CONTRACT NO.	2. SIGNUP NO.
579	15
3. FARM NO.	4. PAGE
523	2 OF 2

5. IDENTIFICATION OF CRP LAND

TRACT NO.	FIELD NO.	PRACTICE NO.	ACRES	RATE OF COST-SHARES	CONTRACT PERIOD FROM	CONTRACT PERIOD TO	EASEMENT PERIOD FROM	EASEMENT PERIOD TO
A	B	C	D	E	F	G	H	I
817	10	CP10	122.1		1997	2007		
	12	CP10	12.4		1997	2007		

Form Approved - OMB No. 0560-0125

CRP-1
(01-30-97)

U.S. DEPARTMENT OF AGRICULTURE
Commodity Credit Corporation

CONSERVATION RESERVE PROGRAM CONTRACT

1. ST. & CO. CODE & C/D: 16 005 2	2. SIGN-UP NUMBER: # 15
3. CONTRACT NUMBER: 581A	4. ACRES FOR ENROLLMENT: 165.5
5. FARM NUMBER: 523	6. TRACT NUMBER(S): 1365
7. COUNTY OFFICE ADDRESS AND PHONE NO. *(area code)*: BANNOCK COUNTY FSA OFFICE, 1551 BALDY AVE, SUITE 1, POCATELLO, ID 83201-7117, TELEPHONE #: (208)237-3435	8. OFFER *(Select one)*: STANDARD [XX] ENVIRONMENTAL PRIORITY [ ]
9. CONTRACT PERIOD: FROM *(M/D/Y)* 10-01-99	TO *(M/D/Y)* 9-30-2007

THIS CONTRACT is entered into between the Commodity Credit Corporation (referred to as "CCC") and the undersigned owners, operators, or tenants (who may be referred to as "Owner", "Operator", and "Tenant", respectively) on the farm identified above. The undersigned person or persons may hereafter collectively be referred to as "the Participant." The Participant agrees to place the designated acreage into the Conservation Reserve Program ("CRP") for the stipulated contract period from the date the Contract is executed by the CCC or other use set by CCC. The Participant also agrees to implement on such designated acreage the Conservation Plan developed for such acreage and approved by the CCC and the Participant. Additionally, the Participant and CCC agree to comply with the terms and conditions contained in this Contract including the Appendix to this Contract, entitled Appendix to CRP-1, Conservation Reserve Program Contract (referred to as "Appendix"). By signing below, the Participant acknowledges that a copy of the Appendix for the applicable sign-up period has been provided to such person. Such person also agrees to pay such liquidated damages in an amount specified in the Appendix if the Participant withdraws prior to CCC acceptance or rejection. The terms and conditions of this contract are contained in this Form CRP-1 and in the CRP-1 Appendix and any addendum thereto. BY SIGNING THIS CONTRACT PRODUCERS ACKNOWLEDGE RECEIPT OF THE FOLLOWING FORMS: CRP-1; CRP-1 Appendix and any addendum thereto; CRP-2; and if applicable, CRP-15 and CRP-1 Continuation.

10. OFFER FOR PERMISSION TO ALLEY CROP

In order to participate in CRP under CP19, Alley Cropping, I/we submit an offer of $ _____ per acre reduction, from the amount specified in item 11A, in the annual rental payments for permission to produce agricultural commodities on eligible acres in accordance with the provisions for alley cropping set out in the applicable regulations. I/we understand that for each year of the CRP contract the annual rental payment will be reduced by the amount agreed to above, which reduction must be a reduction of at least 50 percent in the annual rental payment.

11A. Rental Rate Per Acre	$ 36.37
B. Annual Contract Payment	$ 6019.00
C. First Year Payment	$ NA

(Item 11C applicable only to continuous signup when the first year payment is prorated.)

12. Identification of CRP Land

A. Tract No.	B. Field No.	C. Practice	D. Acres	E. Total C/S
1365	1A	CP10 - Grass Est	33.5	
	1B	CP4D - Perm WL Hab	9.0	
	2A	CP10 - Grass Est	12.9	
	2B	CP4D - Perm WL Hab	3.0	
	3A	CP10 - Grass Est	4.9	
	3B	CP4D - Perm WL Hab	1.0	

13. OWNERS, OPERATORS, AND TENANTS

A. OPERATOR NAME AND ADDRESS: SAME AS OWNER	%	SOCIAL SECURITY NUMBER	
		SIGNATURE	DATE
B. OWNER NAME AND ADDRESS: DOROTHY CURTIS TRUST, c/o DELENE C COVERT, 769 FAIRWAY DR, POCATELLO, ID 83201	100 %	SOCIAL SECURITY NUMBER	
		SIGNATURE	DATE
C. NAME AND ADDRESS	%	SOCIAL SECURITY NUMBER	
		SIGNATURE	DATE

14. CCC USE ONLY - *Payments according to the shares are approved.* SIGNATURE OF CCC REPRESENTATIVE _____ DATE

NOTE: *The following statement is made in accordance with the Privacy Act of 1974 (5 USC 552a) and the Paperwork Reduction Act of 1995, as amended. The authority for requesting the following information is the Food Security Act of 1985, (Pub. L. 99-198), as amended, and regulations promulgated at 7 CFR PART 1410 and the Internal Revenue Code (26 USC 6109). The information requested is necessary for CCC to consider and process the offer to enter into a Conservation Reserve Program Contract, to assist in determining eligibility, and to determine the correct parties to the contract. Furnishing the requested information is voluntary. Failure to furnish the requested information will result in determination of ineligibility for certain program benefits and other financial assistance administered by USDA agency. This information may be provided to other agencies, IRS, Department of Justice, or other State and Federal Law enforcement agencies, and in response to a court magistrate or administrative tribunal. The provisions of criminal and civil fraud statutes, including 18 USC 286, 287, 371, 651, 1001; 15 USC 714m; and 31 USC 3729, may be applicable to the information provided.*

Federal Agencies may not conduct or sponsor, and a person is not required to respond to, a collection of information unless it displays a currently valid OMB control number. Public reporting burden for this collection of information is estimated to average 4 minutes per response, including the time for reviewing instructions, searching existing data sources, gathering and maintaining the data needed, and completing and reviewing the collection of information. Send comments regarding this burden estimate or any other aspect of this collection of information, including suggestions for reducing this burden, to Department of Agriculture, Clearance Officer, OIRM, (OMB No. 0560-0125), STOP 7630, Washington, D.C. 20250-7630. RETURN THIS COMPLETED FORM TO YOUR COUNTY FSA OFFICE.

This program or activity will be conducted on a nondiscriminatory basis without regard to race, color, religion, national origin, age, sex, marital status, or disability.

[ ] Original - County Office Copy [ ] Owner's Copy [ ] Operator's Copy [ ] NRCS Copy

[illegible]R NAME: DOROTHY CURTIS

Form CRP-1 (Is Privacy Act Statement) Reproduce locally Form Approved - OMB No. [illegible]

CRP-1 Continuation
(Rev. 3-87)

USDA-ASCS

CONTINUATION TO THE CONSERVATION RESERVE PROGRAM (CRP) CONTRACT

1. CONTRACT NO.	2. SERIAL NO.
581	15
3. FARM NO.	4. PAGE
523	2 OF 2

5. IDENTIFICATION OF CRP LAND

TRACT NO.	FIELD NO.	PRACTICE NO.	ACRES	RATE OF COST-SHARES	CONTRACT PERIOD FROM	CONTRACT PERIOD TO	EASEMENT PERIOD FROM	EASEMENT PERIOD TO
A	B	C	D	E	F	G	H	I
1365	4A	CP10	8.1		1997	2007		
	4B	CP4D	2.0	345 50%	1997	2007		
	5A	CP10	73.1		1997	2007		
	5B	CP4D	18.0	345 50%	1997	2007		

CHOPKIN - COUNTY OFFICE COPY

CRP-1
(01-30-97)

U.S. DEPARTMENT OF AGRICULTURE
Commodity Credit Corporation

Form Approved - OMB No. 0560-0125

CONSERVATION RESERVE PROGRAM CONTRACT

1. ST. & CO. CODE & C/D: 16 005 2	2. SIGN-UP NUMBER: # 15
3. CONTRACT NUMBER: 581	4. ACRES FOR ENROLLMENT: 165.5
5. FARM NUMBER: 523	6. TRACT NUMBER(S): 1365
8. OFFER (Select one): STANDARD [ ] ENVIRONMENTAL PRIORITY [X]	9. CONTRACT PERIOD FROM (M/D/Y): 10-01-97 TO (M/D/Y): 9-30-2007

7. COUNTY OFFICE ADDRESS AND PHONE NO. (area code)
BANNOCK COUNTY FSA OFFICE
1551 BALDY AVE, SUITE 1
POCATELLO, ID 83201-7117
TELEPHONE #: (208)237-3435

THIS CONTRACT is entered into between the Commodity Credit Corporation (referred to as "CCC") and the undersigned owners, operators, or tenants (who may be referred to as "Owner", "Operator", and "Tenant", respectively) on the farm identified above. The undersigned person or persons may hereafter collectively be referred to as "the Participant." The Participant agrees to place the designated acreage into the Conservation Reserve Program ("CRP") for the stipulated contract period from the date the Contract is executed by the CCC or other use set by CCC. The Participant also agrees to implement on such designated acreage the Conservation Plan developed for such acreage and approved by the CCC and the Participant. Additionally, the Participant and CCC agree to comply with the terms and conditions contained in this Contract including the Appendix to this Contract, entitled Appendix to CRP-1, Conservation Reserve Program Contract (referred to as "Appendix"). By signing below, the Participant acknowledges that a copy of the Appendix for the applicable sign-up period has been provided to such person. Such person also agrees to pay such liquidated damages in an amount specified in the Appendix if the Participant withdraws prior to CCC acceptance or rejection. The terms and conditions of this contract are contained in this Form CRP-1 and in the CRP-1 Appendix and any addendum thereto. BY SIGNING THIS CONTRACT PRODUCERS ACKNOWLEDGE RECEIPT OF THE FOLLOWING FORMS: CRP-1; CRP-1 Appendix and any addendum thereto; CRP-2; and if applicable, CRP-15 and CRP-1 Continuation.

10. OFFER FOR PERMISSION TO ALLEY CROP

In order to participate in CRP under CP19, Alley Cropping, I/we submit an offer of $ _____ per acre reduction, from the amount specified in item 11A, in the annual rental payments for permission to produce agricultural commodities on eligible acres in accordance with the provisions for alley cropping set out in the applicable regulations. I/we understand that for each year of the CRP contract the annual rental payment will be reduced by the amount agreed to above, which reduction must be a reduction of at least 50 percent in the annual rental payment.

11A. Rental Rate Per Acre $ 36.37

B. Annual Contract Payment $ 6019.00

C. First Year Payment $ NA

(Item 11C applicable only to continuous signup when the first year payment is prorated.)

12. Identification of CRP Land

A. Tract No.	B. Field No.	C. Practice	D. Acres	E. Total C/S
1365	1A	CP10 - Grass Est	33.5	
	1B	CP4D - Perm WL Hab	9.0	$203
	2A	CP10 - Grass Est	12.9	
	2B	CP4D - Perm WL Hab	3.0	$ 68
	3A	CP10 - Grass Est	4.9	
	3B	CP4D - Perm WL Hab	1.0	22

13. OWNERS, OPERATORS, AND TENANTS

A. OPERATOR NAME AND ADDRESS
SAME AS OWNER
% — SOCIAL SECURITY NUMBER — SIGNATURE — DATE

B. OWNER NAME AND ADDRESS
DOROTHY CURTIS
PO BOX 161
DOWNEY, ID 83234
100 % — SOCIAL SECURITY NUMBER: 519 48 2776 — SIGNATURE: Dorothy Curtis — DATE

C. NAME AND ADDRESS
% — SOCIAL SECURITY NUMBER — SIGNATURE — DATE

14. CCC USE ONLY - Payments according to the shares are approved. SIGNATURE OF CCC REPRESENTATIVE: Susan R Chandler — DATE: 9-17-97

NOTE: *The following statement is made in accordance with the Privacy Act of 1974 (5 USC 552a) and the Paperwork Reduction Act of 1995, as amended. The authority for requesting the following information is the Food Security Act of 1985, (Pub. L. 99-198), as amended, and regulations promulgated at 7 CFR PART 1410 and the Internal Revenue Code (26 USC 6109). The information requested is necessary for CCC to consider and process the offer to enter into a Conservation Reserve Program Contract, to assist in determining eligibility, and to determine the correct parties to the contract. Furnishing the requested information is voluntary. Failure to furnish the requested information will result in determination of ineligibility for certain program benefits and other financial assistance administered by USDA agency. This information may be provided to other agencies, IRS, Department of Justice, or other State and Federal Law enforcement agencies, and in response to a court magistrate or administrative tribunal. The provisions of criminal and civil fraud statutes, including 18 USC 286, 287, 371, 651, 1001; 15 USC 714m; and 31 USC 3729, may be applicable to the information provided.*

Federal Agencies may not conduct or sponsor, and a person is not required to respond to, a collection of information unless it displays a currently valid OMB control number. Public reporting burden for this collection of information is estimated to average 4 minutes per response, including the time for reviewing instructions, searching existing data sources, gathering and maintaining the data needed, and completing and reviewing the collection of information. Send comments regarding this burden estimate or any other aspect of this collection of information, including suggestions for reducing this burden, to Department of Agriculture, Clearance Officer, OIRM, (OMB No. 0560-0125), STOP 7630, Washington, D.C. 20250-7630. SEND THIS COMPLETED FORM TO YOUR COUNTY FSA OFFICE.

This program or activity will be conducted on a nondiscriminatory basis without regard to race, color, religion, national origin, age, sex, marital status, or disability.

[ ] Original - County Office Copy [ ] Owner's Copy [ ] Operator's Copy [ ] NRCS Copy

PRODUCER NAME: DOROTHY CURTIS

(See CRP-1 for Privacy Act Statement) Reproduce locally Form Approved - OMB No. 1620-0125

CRP-1 Continuation

USDA-ASCS

CONTINUATION TO THE CONSERVATION RESERVE PROGRAM (CRP) CONTRACT

1. CONTRACT NO.	2. SHEET NO.
581	15
3. FARM NO.	4. PAGE
523	2 OF 2

5. IDENTIFICATION OF CRP LAND

TRACT NO.	FIELD NO.	PRACTICE NO.	ACRES	RATE OF COSTSHARES	CONTRACT PERIOD FROM	CONTRACT PERIOD TO	EASEMENT PERIOD FROM	EASEMENT PERIOD TO
A	B	C	D	E	F	G	H	I
1365	4A	CP10	8.1		1997	2007		
	4B	CP4D	2.0	50%	1997	2007		
	5A	CP10	73.1		1997	2007		
	5B	CP4D	18.0	50%	1997	2007		

ORIGINAL - COUNTY OFFICE COPY

CRP-1
(02-21-86)

U.S. DEPARTMENT OF AGRICULTURE
Agricultural Stabilization and Conservation Service
Commodity Credit Corporation

Approved - OMB No. 0560-0.25

CONSERVATION RESERVE PROGRAM CONTRACT

1. CODE & 16 005 2

2. CONTRACT NO. 49

3. FARM NO. ~~C262~~ 523

NOTE: *The following statements are made in accordance with the Privacy Act of 1974 (5 USC 552a): The authority for requesting the information to be supplied on this form is the Food Security Act of 1985, P.L. 99-198, and the regulations promulgated thereunder (7 CFR Part 704) and the Internal Revenue Code (26 USC 6109). The information requested is necessary for CCC to consider and process the offer to enter into a Conservation Reserve Program Contract, to assist in determining eligibility, and to determine the correct parties to the contract. The information may be furnished to other USDA agencies, IRS, Department of Justice, or other State and Federal law enforcement agencies, and in response to orders of a court, magistrate, or administrative tribunal. Furnishing of the Social Security Number (SSN) is mandatory. Furnishing all other information is voluntary; however, failure to furnish the correct, complete information requested will result in rejection of the offer to enter into the contract.*

THIS CONTRACT is entered into between the Commodity Credit Corporation (referred to as "CCC") and the undersigned owners and operators (referred to as "Owner" and "Operator", respectively) on the farm identified above (referred to as "Farm") for the fields and acres (referred to as "designated acreage") identified in Items 8-17 below and on the CRP-1A Addendum, as applicable. The Owner and Operator agree to place the designated acreage into the Conservation Reserve Program ("CRP") for a period of 10 crop years from the date the Contract is executed by the CCC. The Owner and Operator also agree to implement on such designated acreage the Conservation Plan developed for such designated acreage and approved by the applicable local conservation district based upon the conservation practices identified in Items 10 and 15 below and in Items 4 and 9 on the CRP-1A Addendum or such other conservation practices as are identified in the Conservation Plan and agreed to by the Owner and Operator. The Owner and Operator and CCC agree to comply with the terms and conditions contained in this Contract and contained in the Appendix to this Contract, entitled Appendix to CRP-1, Conservation Reserve Program Contract (referred to as "Appendix"). By signing below, each Owner and Operator acknowledges that a copy of the Appendix has been provided to the Owner and Operator and that the Owner and Operator has signed the last page of such Appendix which will be kept on file in the County Agricultural Stabilization and Conservation Service (ASCS) Office. By signing below, the Owner and Operator also agree to allow CCC a period of 30 days from the close of the applicable signup period to accept this Contract and agree to pay liquidated damages in an amount specified in the Appendix if the Owner and Operator do not allow CCC such 30-day period in which to execute this Contract.

4. OWNERS AND OPERATORS

A. OPERATOR NAME AND ADDRESS	SHARE	SSN / SIGNATURE	DATE
Dorothy Curtis P.O. Box 161 Downey, ID 83234	$30741 100%	519 48 2776 Dorothy J. Curtis	8-4-86
B. OWNER NAME AND ADDRESS	SHARE %	SSN / SIGNATURE	DATE
C. NAME AND ADDRESS	SHARE %	SSN / SIGNATURE	DATE
D. NAME AND ADDRESS	SHARE %	SSN / SIGNATURE	DATE

5. ACRES FOR CRP	6. RENTAL RATE PER ACRE	7. CONTRACT PERIOD FROM	TO
714.9	$ 43.00	10-1-86	9-30-1996

TRACT NO. (8)	FIELD NO. (9)	PRACTICE NO. (10)	ACRES (11)	RATE OF COST-SHARES (12)	TRACT NO. (13)	FIELD NO. (14)	PRACTICE NO. (15)	ACRES (16)	RATE OF COST-SHARES (17)
T818	~~11~~ 1	CP1	25.2	$16.00/ac Seedbed	T817	5	CP1	29.7	$16.00/ac Seedbed
T818	~~10~~ 2	CP1	53.2	Seed-50% not to	T817	6	CP1	7.5	Seed-50% not to
T818	~~9~~ 3	CP1	41.7	exceed $30.00/ac	T817	7	CP1	222.2	exceed $30.00/ac
T817	2	CP1	1.6	"	T817	9	CP1	2.8	"
T817	4	CP1	31.0	"	T817	10	CP1	122.1	"

18. ANNUAL PAYMENT	19. CCC USE ONLY - *Payments according to the shares are approved.*	CCC REPRESENTATIVE'S SIGNATURE	DATE
$30,741.00		Wayne J. Salzer	9-12-86

ORIGINAL - COUNTY OFFICE COPY

CRP-1A Addendum
(02-21-86)

U.S. DEPARTMENT OF AGRICULTURE
Agricultural Stabilization and Conservation Service
Commodity Credit Corporation

Approved - OMB No. 0560-0125

ADDENDUM TO THE CONSERVATION RESERVE PROGRAM (CRP) CONTRACT

NOTE: *The following statements are made in accordance with the Privacy Act of 1974 (5 USC 552a): The authority for requesting the information to be supplied on this form is the Food Security Act of 1985, P.L. 99-198, and the regulations promulgated thereunder (7 CFR Part 704) and the Internal Revenue Code (26 USC 6109). The information requested is necessary for CCC to consider and process the offer to enter into a Conservation Reserve Program Contract, to assist in determining eligibility, and to determine the correct parties to the contract. The information may be furnished to other USDA agencies, IRS, Department of Justice, or other State and Federal law enforcement agencies, and in response to orders of a court, magistrate, or administrative tribunal. Furnishing of the Social Security Number (SSN) is mandatory. Furnishing all other information is voluntary; however, failure to furnish the correct, complete information requested will result in rejection of the offer to enter into the contract.*

1. Each owner and operator who has signed the CRP-1 Contract shall initial below to acknowledge that the Addendum is hereby incorporated as a part of the CRP-1 Contract.

INITIALS	INITIALS	INITIALS	INITIALS	INITIALS
A. D.J.C.				
B.				
C.				
D.				

TRACT NO. 2	FIELD NO. 3	PRACTICE NO. 4	ACRES 5	RATE OF COST-SHARES 6	TRACT NO. 7	FIELD NO. 8	PRACTICE NO. 9	ACRES 10	RATE OF COST-SHARES 11
T817	12	CP1	12.4	$16.00/ac Seedbed					
T1365	1	CP1	42.5	Seed-50% not to					
T1365	2	CP1	15.9	exceed $30.00/ac					
T1365	3	CP1	5.9	"					
T1365	4	CP1	10.1	"					
T1365	5	CP1	91.1	"					

ORIGINAL - COUNTY OFFICE COPY

REPRODUCE LOCALLY. Include form number and date on all reproductions.

Form Approved - OMB No. 0560-0125

CRP-1F Addendum
(03-15-95)

U.S. DEPARTMENT OF AGRICULTURE
Commodity Credit Corporation

CRP-1 MODIFICATION TO EXTEND THE EXPIRATION DATE FOR 1 YEAR

1. ST. & CO. Code: 16 005 ID/BANNOCK
2. Contract Number: #49
3. Farm Number: #523

4. TERMS TO EXTEND EXPIRATION DATE OF THE CRP-1 CONTRACT

This contract modification is entered into by the Commodity Credit Corporation (CCC) and the undersigned participant(s) of the Conservation Reserve Program (CRP) contract in item 2 above.

By signing this contract modification, the participant(s) and CCC agree to:

- extend the expiration date of the CRP contract identified in item 2 above for the period from October 1, 1996, through September 30, 1997.
- comply with the terms and conditions of the cited contract as contained in the corresponding CRP-1, CRP-1 Appendix, and any addendum thereto.
- extend the lifespan of all CRP practices established for the contract identified in item 2 above for 1 year longer than indicated on ACP-245, page 2 or for 1 year longer than was agreed to under other extension provisions.

It is so agreed and understood.

Participant Name (Printed)	Participant Signature	Date
DOROTHY CURTIS	x Dorothy Curtis	March 25, 1996

5. Signature of CCC Representative	Date	6. County FSA Office Name and Address
William A Egan	4-9-96	Bannock Co FSA Office 1551 Baldy Ave, Suite 1 Pocatello, ID 83201-7117 Telephone No. (area code): (208)237-3435

NOTE: *The following statement is made in accordance with the Privacy Act of 1974 (5 USC 552a) and the Paperwork Reduction Act of 1980, as amended. The authority for requesting the following information is 7 CFR Part 704. The information will be used to modify the CRP-1 contract by extending the expiration date for 1 year. Furnishing the requested information is voluntary. This information may be provided to other agencies, IRS, Department of Justice, or other State and Federal Law enforcement agencies, and in response to a court magistrate or administrative tribunal. The provisions of criminal and civil fraud statutes, including 18 USC 286, 287, 371, 651, 1001; 15 USC 714m; and 31 USC 3729, may be applicable to the information provided.*

Federal Agencies may not conduct or sponsor, and a person is not required to respond to, a collection of information unless it displays a currently valid OMB control number. Public reporting burden for this collection of information is estimated to average 5 minutes per response, including the time for reviewing instructions, searching existing data sources, gathering and maintaining the data needed, and completing and reviewing the collection of information. Send comments regarding this burden estimate or any other aspect of this collection of information, including suggestions for reducing this burden, to Department of Agriculture, Clearance Officer, OIRM (OMB No. 0560-0125), AG Box 7630, Washington, D.C. 20250. RETURN THIS COMPLETED FORM TO YOUR COUNTY FSA OFFICE.

This program or activity will be conducted on a nondiscriminatory basis without regard to race, color, religion, national origin, age, sex, marital status, or disability.

EXHIBIT "C"

Water Right No. 29-4271

April 5, 2002

Mr. Ernie Carlson
IDWR, Eastern Region
900 N. Skyline Drive, Suite A
Idaho Falls, ID 83402

Dear Mr. Carlson,

On January 4, 2002 I met with you in your office to discuss filing Claim No. 29-4271 for retention of water rights. This meeting was a response to the letter I received from the Department of Water Resources, Civil No. 39576 – Second Round Service of Commencement Notice - Basin 29.

I am the trustee for my elderly mother's estate. She and her family want to preserve the water rights. I have followed your recommendation to find verification of water use on her land, known as the Christensen Place, located in Section 2, T11S R37E, (Tax Parcel Nos. R4433000500 and R4433000702) between the years 1940-1982. The attached letter provides a statement from my sister-in-law, wife at the time to my brother who worked that farm. Also included is a letter from Dale Criddle, who owned the farm just west of the property in question.

Enclosed, also, is a check in the amount of $148.00 for the filing fee. Please advise what steps follow.

Respectfully,

Delene C. Covert
769 Fairway Drive
Pocatello, ID 83201

Ph: 208-237-6142

enclosures

April 5, 2002

Mr. Ernie Carlson
IDWR Eastern Region
900 N. Skyline Drive, Suite A
Idaho Falls, ID 83402

Dear Mr. Carlson,

In 1963 I bought a farm just west of Guy Curtis' land which he called the Christensen Place. I remember seeing Guy irrigate with a pump from his tractor during the mid 1950's. I remember him getting his tractor with pump stuck in the water below the dam that held the water in the pond.

J. Dale Criddle
377 East 4 North
Downey, ID 83234

March 31, 2002

Mr. Ernie Carlson
IDWR Eastern Region
900 N. Skyline Drive, Suite A
Idaho Falls, ID 83402

Dear Mr. Carlson,

During the early 1970's I helped my husband, Robert Curtis, son of Guy Curtis, clean the pump which we were using to irrigate a portion of the Christensen Place.

Janice Curtis

246 Warren Avenue
Pocatello, ID 83201

No file copy

April 13, 2002

Mr. Ernie Carlson
IDWR Eastern Division
900 N. Skyline Drive, Suite A
Idaho Falls, ID 83402

Dear Mr. Carlson,

In further response to filing claim No. 29-4271 for retention of water rights, I have enclosed one additional testimony which verifies the use of water on my mother's land, known as the Christensen Place, located in Section 2, T11S R37E (Tax Parcel Nos. R4433000500 and R4433000702).

This letter and the two I sent you earlier this week are in response to the letter I received from the Department of Water Resources, Civil No. 39576 – Second Round Service of Commencement Notice – Basin 29.

Thank you for your assistance in getting the claim filed.

Delene C. Covert
769 Fairway Drive
Pocatello, ID 83201

enclosure

R4433000500

IN THE DISTRICT COURT OF THE FIFTH JUDICIAL DISTRICT
OF THE STATE OF IDAHO, IN AND FOR THE COUNTY OF TWIN FALLS

In Re the General Adjudication of Rights to the Use of Water from the Snake River Basin Water System.	))))	Civil No. 39576 SECOND ROUND SERVICE OF COMMENCEMENT NOTICE BASIN 29

IMPORTANT LEGAL NOTICE:

Records of the Idaho Department of Water Resources (IDWR) indicate that you may own or have an interest in a water right in the Snake River Basin, but has NOT filed a Notice of Claim with IDWR for this water right. This notice serves as your second and FINAL notice of your responsibilities to file a Notice of Claim. **FAILURE TO FILE A REQUIRED NOTICE OF CLAIM WILL RESULT IN A DETERMINATION BY THE COURT THAT THE WATER RIGHT NO LONGER EXISTS.**

YOUR FILING DEADLINE IS MARCH 11, 2002

On November 19, 1987, the District Court for the County of Twin Falls issued an order commencing a general adjudication of all water rights from the Snake River Basin water system in Idaho. A general adjudication is a court case, which will result in a decree determining all water rights from the water system. The purpose of the adjudication is to get an accurate schedule of water rights to assure the proper delivery of water in times of shortage. The purpose of this notice is to inform you of your legal responsibilities at this age of the adjudication.

WHO NEEDS TO FILE A NOTICE OF CLAIM WITH IDWR?

Idaho Code § 42-1409 requires all persons owning water rights within the boundaries of the Snake River Basin water system in Idaho to file a Notice of Claim with IDWR for each water right, except for certain water rights specifically excluded by law. **Failure to file a required Notice of Claim will result in a determination by the court that the water right no longer exists.**

You MUST file a Notice of Claim with IDWR if your water right is based upon:

- a **CONSTITUTIONAL** or **HISTORIC USE RIGHT** (a diversion and application of water to a beneficial use, regardless of whether the water right has been recorded with IDWR pursuant to Idaho Code § 42-243);
- a **STATE** or **FEDERAL DECREE** (even if your water right was decreed in a previous adjudication you still must file a Notice of Claim with IDWR);
- a **LICENSED RIGHT** (based upon a license issued by IDWR, which used to be called the Idaho Department of Water Administration, the Idaho Department of Reclamation, and the State Engineer's Office);
- an **APPROPRIATION PERMIT** if proof of beneficial use was filed before November 19, 1987 (based upon a permit issued by IDWR, which used to be called the Idaho Department of Water Administration, the Idaho Department of Reclamation, and the State Engineer's Office); or
- a **FEDERAL LAW** (generally reserved rights claimed by the federal government, by or on behalf of the Indian Tribes, or by subsequent owners of former federal reserved lands).

WHO DOES NOT NEED TO FILE A NOTICE OF CLAIM WITH IDWR?

- **Small Domestic and Stockwater users:** A Notice of Claim may be, but is not required to be, filed at this time for water rights used solely for small Domestic and/or Stockwater purposes (D&S), as those terms are defined by Idaho Code § 42-1401A (4) & (11). However, even if you have a D&S water right, it might be to your advantage to file a claim on this water right in this adjudication for a number of reasons. First, you will be required to have the water right adjudicated before the water right can be distributed by a watermaster or before an application for change of the water right may be filed with IDWR. Furthermore, while the filing fee for a Notice of Claim with IDWR for a D&S water right is currently $25, the costs of filing a motion with the district court at a later date to have the water right adjudicated will be considerably higher. Before deciding not to file a Notice of Claim for small D&S claims you should be certain that your water use qualifies for the special procedure.
- **Permits for which Proof of Beneficial Use was filed on or after November 19, 1987:** A Notice of Claim may be, but is not required to be, filed for permits for which proof of beneficial use was filed on or after November 19, 1987. The director of IDWR may at a later date require holders of such permits to file a Notice of Claim. If the director does issue such an order, the permit holder will be notified by mail.
- **Fire-Fighting and In-Stream Livestock:** A Notice of Claim may be, but is not required to be, filed for water rights arising under Idaho state law that are used solely for fire-fighting purposes or solely for in-stream livestock use as defined by Idaho Code § 42-113.
- **Water users who are not the owner of the water right:** A person using water from the Snake River Basin water system is not required to file a Notice of Claim if the water user is not the owner of the water right, but the water user should make sure that the owner has filed a Notice of Claim. For example, a water user need not file a Notice of Claim where the water user receives water solely by virtue of ownership of shares of stock in a water delivery organization, or solely by virtue of being located within the boundaries of a water user organization if the water delivery organization holds legal title to the water right and if the water delivery organization has filed a Notice of Claim. Examples of water delivery organizations include cities, water utility companies, and irrigation districts, among others.

WHAT WATER SOURCES ARE INCLUDED IN THE SNAKE RIVER BASIN ADJUDICATION AND WHAT ARE THE BOUNDARIES?

A Notice of Claim must be filed for water from any water source, including streams, springs, lakes, ground water, developed water, wastewater, or any other source for any purpose within the boundaries of the Snake River Basin water system in Idaho. A map showing the boundaries of the water system is included at the end of this notice.

WHAT ARE THE FEES AND DEADLINES FOR FILING A NOTICE OF CLAIM?

Idaho Code § 42-1414 requires each person who files a Notice of Claim, except those exempted by law, to pay a filing fee. Failure to pay the fee will result in rejection of the Notice of Claim. <u>There may be an exception to the filing fee requirement if your water right was determined by decree in the Payette River Drainage Adjudication (Gem County Civil No. 3667), the Lemhi River Drainage Adjudication (Lemhi County Civil No. 4948), or the Basin Creek Drainage Adjudication (Cassia County Civil No. 11125).</u>

The deadline for filing Notices of Claims to water rights is stamped on the front of this notice. Late-filed Notices of Claims will be accepted prior to filing the director's report with the court, but failure to file a Notice of Claim by the deadline may result in assessment of a late fee of $50.00 or 15% of the original filing fee, whichever is greater.

A late fee may also apply if you were previously served with a Commencement Notice and did not file your claim by the deadline set forth in the previous notice.

NOTICE OF CLAIM FORMS AND INSTRUCTIONS

Notices of Claims must be filed on forms prepared by IDWR or a reasonable facsimile. When filing at an IDWR office, bring a legal description of the property with Township, Section, Range and ¼, ¼. The lot and block numbers are not sufficient. Claimants should always call the nearest regional office to make an appointment if desiring assistance to fill out a Notice of Claim. The Notice of Claim forms and instructions for completing and filing the forms are available on IDWR's website at www.idwr.state.id.us or at the following locations:

Darlene

1. IDWR, Western Region, 2735 Airport Way, Boise, ID, 83705, Phone (208) 334-2190;
2. IDWR, Southern Region, 1341 Fillmore St., Suite 200, Twin Falls ID 83301, Phone (208) 736-3033;
3. **IDWR, Eastern Region, 900 N. Skyline Drive, Suite A, Idaho Falls, ID 83402, Phone (208) 525-7161** Dave Carlson
4. IDWR, Soda Springs Office, 15 W. Center St., Soda Springs ID 83276, Phone (208) 547-3993,
5. IDWR, Northern Region, 1910 Northwest Blvd. Suite 210, Coeur d'Alene ID 83814, Phone (208) 769-1450;
6. IDWR, Lewiston Office, 1118 F Street, Lewiston ID 83501, Phone (208) 743-0301,
7. IDWR, State Office, 1301 N. Orchard St., Boise ID 83706, Phone (208) 327-7906,

or toll free **1-800-451-4129.**

01-02-02 3:06 PM 3:50 PM 01-03-02 9:05 PM

NOTICE TO IDWR OF CHANGE IN OWNERSHIP OR ADDRESS

Idaho Code § 42-1409(6) requires all purchasers of a water right to inquire of IDWR whether a Notice of Claim has been filed. If not, the purchaser must file any required Notice of Claim, as described above. If a Notice of Claim has been filed, the purchaser must file with IDWR a written notice of the change in ownership along with some evidence of ownership. "Purchaser" includes any person acquiring a water right from another water user, whether it is acquired by purchase, gift, inheritance, or any other means. Idaho Code § 42-1409(6) requires all persons who have filed a Notice of Claim to file a written notice of change in address with IDWR.

Jan 4, '02 9:52 AM

FURTHER INFORMATION

The files of the District Court for Twin Falls County will contain affidavits and other documents stating the persons served with copies of this notice. Assistance in filing Notices of Claims may be obtained at all offices of IDWR, which are listed above.

If you want information about Notices of Claims filed in this adjudication, which are filed with IDWR, you may inquire at any office of IDWR. If you want information concerning other documents filed in this adjudication, which are filed with the court, you may obtain a copy of the docket sheet from any office of IDWR or the SRBA website at www.srba.state.id.us/docket.htm. The docket sheet will be prepared each month and will reflect the court's schedule for the following three months. You can get a copy of a docket sheet for the cost of mailing and/or copying, or you can get a subscription to receive the docket sheet each month. The cost of the subscription is $7.50. The docket sheet will also be filed with the district court clerk for every county within the boundaries of the Snake River Basin water system in Idaho.

Karl Dreher, Director, Idaho Department of Water Resources

PLEASE REMEMBER THAT FAILURE TO FILE A REQUIRED NOTICE OF CLAIM TO YOUR EXISTING WATER RIGHT OR RIGHTS WILL RESULT IN A DETERMINATION BY THE COURT THAT THE WATER RIGHT NO LONGER EXISTS. IF YOU HAVE ANY QUESTIONS PLEASE CALL TOLL-FREE 1-800-451-4129 OR CALL ANY REGIONAL OFFICE OF IDWR LISTED IN THIS NOTICE OR CONSULT YOUR ATTORNEY.

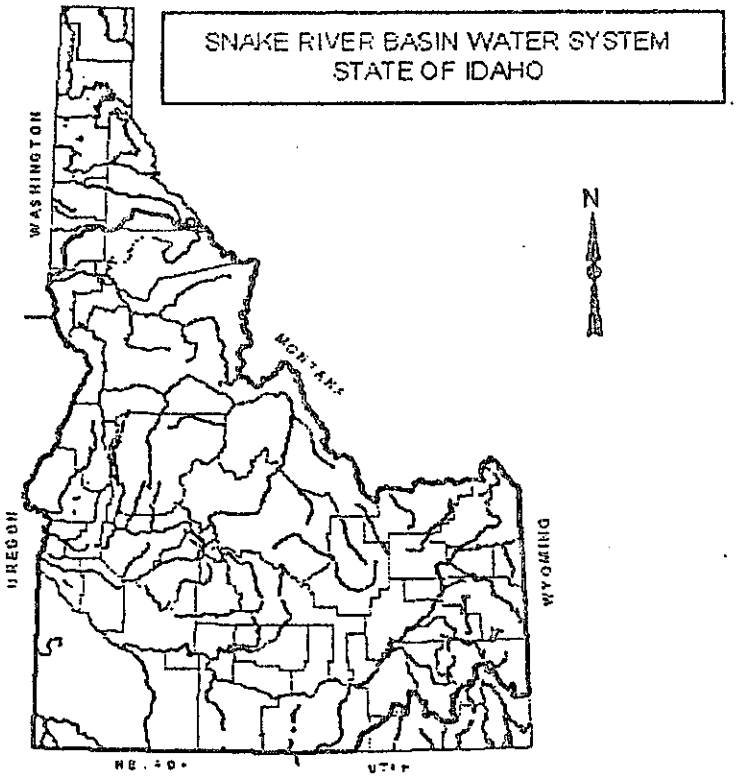

Snake River Basin Adjudication Boundary
Counties
Rivers and Streams
Lakes

BASIN 29

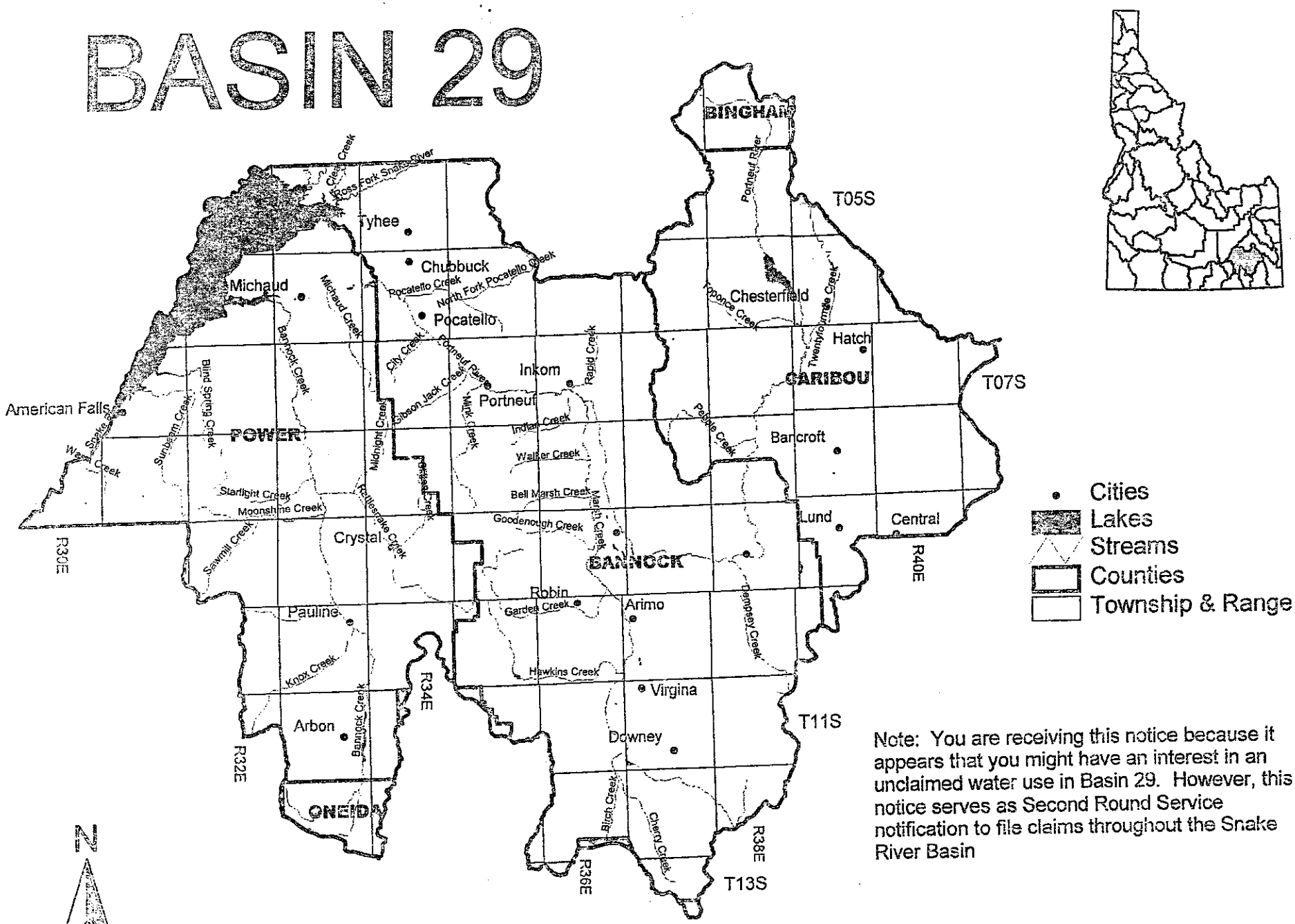

Note: You are receiving this notice because it appears that you might have an interest in an unclaimed water use in Basin 29. However, this notice serves as Second Round Service notification to file claims throughout the Snake River Basin

Approx. 2026 sq. mi.

N
NWNW
NENW
SWNW
SENW
2

Form No. 243
9-81

Claim No. 23 927

STATE OF IDAHO
DEPARTMENT OF WATER RESOURCES

CLAIM TO A WATER RIGHT

Under the provisions of Section 42-243, Idaho Code, any person using or claiming rights to the public waters of Idaho established by diversion and application to a beneficial use must file a claim with the Department of Water Resources on or before June 30, 1983. Exempted from this filing are single family domestic uses as defined in Section 42-230(d), Idaho Code. Also exempted are rights represented by a permit, license, decree, adjudicated right, or a previously filed claim.

The filing of this claim does not confirm the water right claimed but failure to file may result in forfeiture of a water right.

Notice is hereby given that Guy Curtis or Dorothy J. Curtis (Name of Claimant)

P.O. Box 161, Downey, Idaho 83234 (Mailing Address) (Zip Code) Telephone No. 897-5243

claims a right to the diversion and beneficial use of the surface or ground water. The extent and nature of said claim is as follows:

(1) Date of priority: (When was the water first applied to a beneficial use) April 1, 1940

A claim is not acceptable on a ground water source with a priority later than March 25, 1963 or on a surface water source with a priority later than May 20, 1971. An exception is that a claim may be filed on single family domestic use from a ground water source.

(2) Describe the source of water: (Name of stream, lake, spring, etc., or ground water)
Spring tributary to sinks

(3) Describe the purpose for which the water has been used and the time during the year when you have used the right claimed:

	(cfs, af)		(Domestic, Irrigation, Stock, Etc.)		(Both dates inclusive) (Mo., Day)		(Mo., Day)
Quantity	0.96 cfs	Use	irrigation	Period of Use From	4/1	To	11/1
Quantity		Use		Period of Use From		To	
Quantity		Use		Period of Use From		To	
Quantity		Use		Period of Use From		To	
Quantity		Use		Period of Use From		To	

(4) 0.96 cfs (cfs, af) TOTAL QUANTITY USED.

(5) A) Point of diversion: (Location of point where water is diverted from its source)
NW ¼ NW ¼, Sec. 2 Twp. 11S Rge. 37E B.M., County of Bannock
Additional points of diversion:

B) Describe means of diversion of water: (Pump and pipeline, well, diversion dam, reservoir, length of ditch and field, etc.). Give sizes and capacities: be as specific as possible. Describe any changes in the system and give the date of the change. Portable tractor pump and sprinkler system

(6) A) Describe location of use by listing number of irrigated acres within each 40-acre tract in appropriate box. If use is not for irrigation, place an "X" in appropriate box to show location.

T	R	SEC.	NE¼				NW¼				SW¼				SE¼				TOTAL
			NE¼	NW¼	SW¼	SE¼	NE¼	NW¼	SW¼	SE¼	NE¼	NW¼	SW¼	SE¼	NE¼	NW¼	SW¼	SE¼	
11S	37E	2					8	38	2										48

No. of acres 48

B) If water is used for other than irrigation, fully describe that use, being as specific as possible:

NOTE: Include here the type and number of stock watered:

(7) If you are claiming water as a member of an organization, list name of organization:

(8) Remarks _____

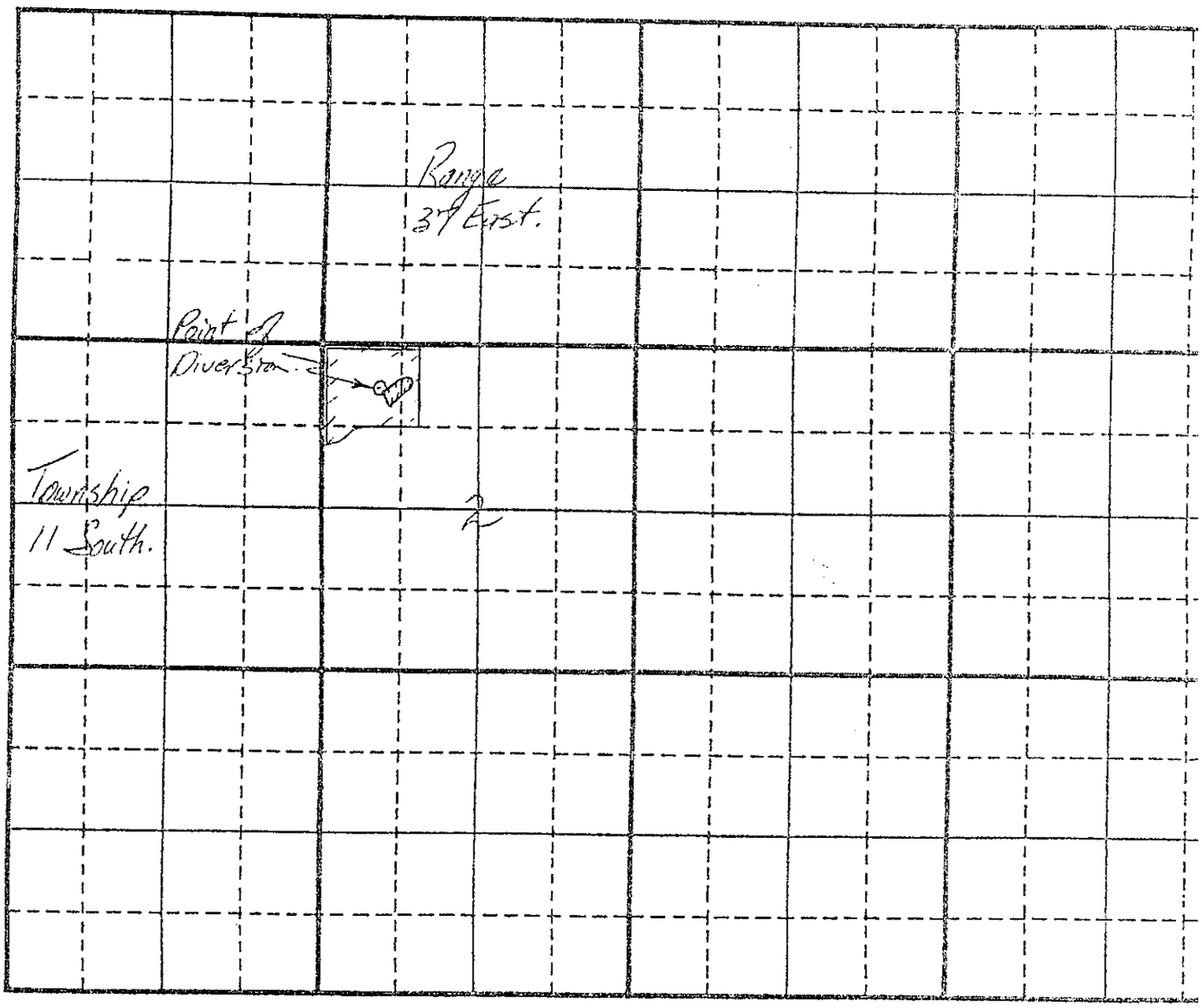

Scale: 2 inches equal 1 mile.

Map should show the location of the point of diversion and the place of use of the water by 40-acre subdivisions section, township and range of the public land survey system.

State of Idaho)
) ss.
County of Bonneville)

Be it known that the undersigned, being duly sworn, deposes and says that he, she, they subscribed the foregoing claim to a water right, together with all attached information, and that the matters and facts therein are true to the best of the affiant's knowledge.

x Guy Curtis
(Claimant)

Sworn to before me this 24th day of November, 1982.

Pollard Wray
Notary Public
Residing at Idaho Falls

My commission expires 6/15/85

FOR DEPARTMENT USE ONLY

Received by EMC Date 11-24-82 Exception filed by: Fowarded to claimant by: Date
Prelim. check by SM Date 11/30/82
$30.00 fee received by [illegible] Date 11-24-82
Published in Idaho St. Journal #22578
Dates 12/9 & 12/16/82

01/07/2002

IDAHO DEPARTMENT OF WATER RESOURCES

Water Right Report 29-4271

WATER RIGHT NUMBER: 29-4271

Owner Type	Name and Address
Current Owner	GUY CURTIS PO BOX 161 DOWNEY, ID 83234
Current Owner	DOROTHY J CURTIS PO BOX 161 DOWNEY, ID 83234

Priority Date: 04/01/1940

Basis: Statutory Claim

Status: Active

Source	Tributary
SPRING	SINKS

Beneficial Use	From	To	Diversion Rate	Annual Volume
IRRIGATION	4/01	11/01	0.960 CFS	

Total Diversion: 0.960 CFS

Location of Point(s) of Diversion

SPRING NW1/4NW1/4 Sec. 2, Twp 11S, Rge 37E, B.M.

BANNOCK County

Place of Use

IRRIGATION Within BANNOCK County

T11S R37E S02	NENW	8.0	T11S R37E S02	NWNW	38.0
T11S R37E S02	SWNW	2.0			

Total Acres: 48

Conditions of Approval:

Remarks:

Comments:

Dates and Other Information: