$80.00

IN THE DISTRICT COURT OF THE FIFTH JUDICIAL DISTRICT OF THE STATE OF IDAHO,
IN AND FOR THE COUNTY OF TWIN FALLS

IN RE THE GENERAL ADJUDICATION
OF RIGHTS TO THE USE OF WATER FROM
THE SNAKE RIVER BASIN WATER SYSTEM.

CIVIL CASE NUMBER: 39576

RECEIVED
MAY - 2 1990
Department of Water Resources
Eastern District Office

Ident. Number: A75-07114
Date Received: 4/25/1990 5-2-90
Receipt No: E014113
Received By: BB
OK# 1328 80.00 & 15.00

NOTICE OF CLAIM TO A WATER RIGHT ACQUIRED UNDER STATE LAW

1. Name: ELK BEND MUTUAL WATER CO. 208-894-2426
   Address: HC 61 BOX 76
   SALMON, ID 83467

2. Date of Priority: SEP 29, 1978

3. Source: GROUNDWATER Trib. to:

4. Point of Diversion:

Township	Range	Section	1/4 of	1/4 of	1/4	Lot	County
18N	21E	10		NW	SW	9	LEMHI
				SE	SW	12	LEMHI

A7507114

5. Description of diverting works:
   WELLS, PUMPS AND PIPELINES FOR DOMESTIC USE.

6. Water is used for the following purposes:

Purpose	From	To	C.F.S	(or)	A.F.A.
DOMESTIC	01/01	12/31	0.300		

7. Total Quantity Appropriated is:
   0.300 C.F.S. (and/or) A.F.A.

8. Total consumptive use is Acre Feet Per Annum.

9. Non-irrigation uses:
   D/357 HOMES.

10. Place of Use:

Township	Range	Section	1/4 of	1/4	Lot	Use	Acres
18N	21E	10	SW	NW	9	DOMEST	
			NE	SW	8	DOMEST	
			NW	SW	9	DOMEST	

MICROFILMED
DEC 15 1992

10. Place of Use: Continued

Township	Range	Section	1/4 of 1/4		Lot	Use	Acres
18N	21E	10	SW	SW	11	DOMEST	
			SE	SW	12	DOMEST	
			NW	SE	7	DOMEST	
			SW	SE	13	DOMEST	
			SE	SE		DOMEST	
		15	NW	NE	1	DOMEST	

11. Place of use in counties: LEMHI

12. Do you own the property listed above as place of use? YES

13. Other Water Rights Used:
A75-07009, 75-07497

14. Remarks:
Domestic use is for 357 homes within Unit 1, Salmon River Estates Subdivision.
2 points of diversion located in Gov. Lot 12 (SWSW), S10, T18N, R21E.

15. Basis of Claim: LICENSE

16. Signature(s)

(a.) By signing below, I/We acknowledge that I/We have received, read and understand the form entitled "How you will receive notice in the Snake River Basin Adjudication." (b.) I/We do ____ do not ____ wish to receive and pay a small annual fee for monthly copies of the docket sheet.

Number of attachments: _____

MICROFILMED
DEC 15 1992

For Organizations:

I do solemnly swear or affirm that I am PRESIDENT of
Title
ELK BEND MUTUAL WATER CO., that I have signed the foregoing
Organization
document in the space below as PRESIDENT of
Title
ELK BEND MUTUAL WATER CO. and that the statements contained in the
Organization
foregoing document are true and correct. Ernest W. Von Tress.
Signature of Authorized Agent

PRES. / ELK BEND MUTUAL WATER CO.
Title and Organization

25 APRIL 1990
Date

State of Idaho)
) SS.
County of BONNEVILLE)

Subscribed and sworn (or affirmed) before me this 25 day
of APRIL 19 90

Notary Public

Seal

Residing at IDAHO FALLS

My Commission Expires 9-12-94

MICROFILMED
DEC 15 1992

Form 219
6/86

STATE OF IDAHO
DEPARTMENT OF WATER RESOURCES

BENEFICIAL USE FIELD REPORT

A. GENERAL INFORMATION

Permit No. 75-7114

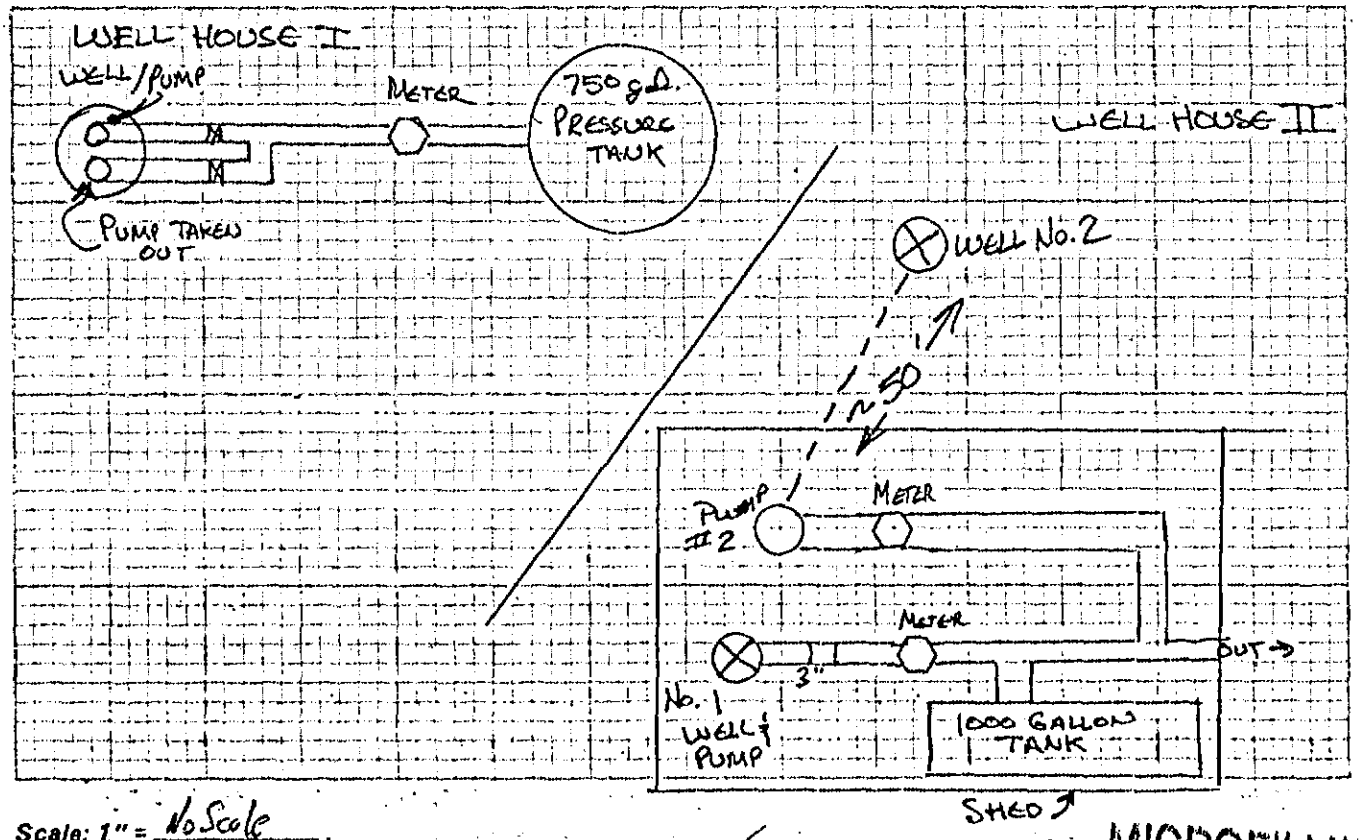
1. Owner: ELK BEND MUTUAL WATER CO. Phone No. 894-2426
   Current Address: HC 61, Box 76, SALMON, IDAHO 83467
2. Accompanied by: JIM MILLAR EXAM. DATE: AUG. 17, 1984 KCW MAR. 8, 1988 ESV
   Address: HC 61 Box 109, SALMON, ID. 83467 Phone No. 894-2426
   Relationship to Permit Holder: WATERUSERS CHAIRMAN
3. Source: GROUNDWATER tributary to _____

B. OVERLAP REVIEW

1. Other water rights with same place of use: NONE
   ☐ Copies Attached
2. Other water rights with same point of diversion: NONE
   ☐ Copies Attached ☐ Copies of Field Exam's Attached

C. SYSTEM DESCRIPTION

1. **Diversion System Diagram:** Indicate all major components and distances between components. Indicate weir size/ditch size/pipe i.d. as applicable. ☐ Alternative diagram attached



Scale: 1" = No Scale.

2. ☑ Copy of U.S.G.S. Quadrangle Attached
   Showing location(s) of point(s) of diversion and place(s) of use (required).
   ☑ Aerial Photo Attached
   (required for irrigation of 10 acres or more).
   ☐ Photo of Diversion and System Attached
   (required for all but single household domestic groundwater, and stockwater.

MICROFILMED
DEC 15 1992

System Description (continued)

3. **Narrative:** Description (As operating at time of measurement. Indicate pressure, number of sprinklers, etc.)

- THIS WATER SYSTEM ~~IS~~ SUPPLIES WATER TO HOME OWNERS IN THE SALMON RIVER ESTATES SUB DIVISION, LEMHI COUNTY (ELK BEND). WATER IS USED FOR DOMESTIC / IN-HOUSE USE AND IRRIGATION OF ≥ 1 ACRE/LOT. AT TIME OF EXAM THERE WERE 56 OCCUPIED LOTS. OUT OF 357 W/LINES STUBBED IN.
- SYSTEM INCLUDES 3 WELLS WHICH ~~ARE~~ PUMP INTO A COMMON SYSTEM.
- SYSTEM IS OPERATED AS A WATER MUTUAL.

☑ See Remarks on page 4 for continuation

4.

Well or Diversion Identification No.*	Motor Make	Hp	Motor Serial No.	Pump Make	Pump Serial No. or Discharge Size
No I	FRANKLIN Elec.	5	Model 282-1109-202	FRANKLIN	SUB.
No II #1	FRANKLIN Elec.	7½	Model 282-2019-202	FRANKLIN	SUB
#2	FRANKLIN Elec.	7½	282-2019-203	FRANKLIN	SUB

*Code to correspond with No. on map and aerial photo

5. **Point(s) of Diversion:**

Ident. No.	Gov't. Lot	¼	¼	¼	Sec.	Twp.	Rge.	County	USGS / ON SITE / SUB DIVISION MAP Method of Determination/Remarks
No. I	9	NE	NW	SW	10	18N	21E	LEMHI	LOT 3 BLOCK 5 SALMON RIVER ESTATES UNIT 1
No. II #1	12	SW	SE	SW	10	18N	21E	LEMHI	LOT 13 BLOCK 12 " " " "
#2	12	SW	SE	SW	10	18N	21E	LEMHI	" " " " " " " "

6. **Place(s) of Use:** Indicate Method of Determination USGS QUAD / PLATE

Twp.	Rge.	Sec.	NE¼				NW¼				SW¼				SE¼				Totals
			NE¼	NW¼	SW¼	SE¼	NE¼	NW¼	SW¼	SE¼	NE¼	NW¼	SW¼	SE¼	NE¼	NW¼	SW¼	SE¼	
18N	21E	10							D		D	D	D	D		D	D	D	
									L-9		L-8	L-9	L-11	L-12		L-7	L-13		
		15		D															
				L-1															

PLACE OF USE: UNIT 1 OF SALMON RIVER ESTATES SUBDIVISION, LEMHI COUNTY. (ELK BEND)

— SEE ATTACHED PLATE SHEETS —

MICROFILMED
DEC 15 1992

Do not use this space

Do not use this space

D. FLOW MEASUREMENTS

☐ Additional Data Sheets Attached

1.

Measurement Equipment	Type	Make	Model No.	Serial No.	Size	Calib. Date
SITE I TOTALIZING	ROCKWELL	ROCKWELL	W-160	29813304	2½	
SITE II No 1 "	"	McCROMETER		81-3-213	3"	
No 2 "	"	ROCKWELL		1199423	3"	

2. **Measurements:**

SITE I : 40 gal in 30 sec = 0.18 cfs

SITE II : } Holes 8/17/84

No 1 - 100 gal in 56.15 sec = 0.24 cfs (@ 82 psi)

No 2 - 60 gal in 36 sec = 0.22 cfs (BY ESV 3/8/88

0.64 cfs

E. FLOW CALCULATIONS

☐ Additional Computation Sheets Attached

1. Measured Method:

TOTAL SYSTEM CAPACITY = 0.64 cfs

TOTALIZING METER

2. Alternate Method for Checking Purposes:

F. PUMP EFFICIENCY DATA (Optional)

Discharge Pressure: _____ psi x 2.31 = _____ ft (1); Dynamic pumping level: _____ ft (2)

Total Head: (1) + (2) = _____ (3) ; Flow rate: _____ cfs (4)

Water HP: (3) x (4) ÷ 8.8 = _____ (5)

Meter Input KW: 3.6 x _____ KH x _____ CTR or _____ MULT x _____ PTR x _____ N/ _____ T = _____ (6)

Meter Input HP: (6) x 1.34 = _____ (7)

Panel Input KW: _____ Ave PF x _____ Ave Volts x _____ Ave Ampsx .001732 = _____ (6)

Panel Input HP: (6) x 1.34 = _____ (7) Efficiency: (5)/(7) x 100 = _____ %

G. VOLUME CALCULATIONS

1. Volume Calculations for Irrigation:

$V_{I.R.}$ = (Acres Irrigated) x (Irrigation Requirement) = _____

$V_{D.R.}$ = [Diversion Rate (cfs)] x (Days in Irrigation Season) x 1.9835 = _____

V = Smaller of $V_{I.R.}$ and $V_{D.R.}$ = _____

2. Volume Calculations for Other Uses:

(357 lots)(1.2 AFA/House DOMESTIC) = 428.4 AFA Domestic

MICROFILMED
DEC 15 1992

H. REMARKS AND OVERLAP REVIEW ANALYSIS

SYSTEM IS CURRENTLY RUN W/ WELLS CYCLING ALTERNATELY. ~~EXCEPT~~ EXPECT ALL WELLS TO RUN ~~SIMULTANEOUSLY~~ TOGETHER IF MORE LOTS ARE FILLED. Q LIMITED BY PERMIT TO 0.3 cfs

I. RECOMMENDATIONS

1. Recommended Amounts

Beneficial Use	Period of Use From	Period of Use To	Rate of Diversion Q (cfs)	Annual Volume V (afa)
DOMESTIC (357) ~~(317)~~	1/1	12/31	0.30	428
Totals:			0.030	428

2. Recommended Amendments

- ☐ Change P.D. as reflected above
- ☑ Add P.D. as reflected above
- ☐ None
- ☐ Change P.U. as reflected above
- ☑ Add P.U. as reflected above
- ☐ Other

J. AUTHENTICATION

Field Examiner's Name: ERIC S. VERNER

Signature: [signature]

Certification Date: 24/March/88

Field Report Preparation Date: 3/18/88

[signature] 24-Mar 1988

CONSULTANT SEAL

K. Licensing recommendation shall be prepared by an Idaho Department of Water Resources employee on a computer printout attached hereto.

MICROFILMED
DEC 15 1992

SALMON RIVER ESTATES

UNIT ONE

LOT 1, SECTION 15; LOTS 8, 9, 11, 12, 13 AND THE SE¼SE¼ SECTION 10, ALL IN T.18N., R.21E., B.M., LEMHI COUNTY, IDAHO

CERTIFICATE OF OWNERS

This is to certify that we the undersigned are duly authorized representatives of the owner in fee simple of the following described property: Lot 1, Section 15; Lots 8, 9, 11, 12, 13 and the SE¼SE¼ Section 10, all in T.18N., R.21E., B.M., Lemhi County, Idaho; more specifically described as follows: Commencing at the SE Corner of said Section 10, and being the REAL POINT OF BEGINNING;

then S 89°55'00" W. 1,326.80 feet along the south boundary of said Section 10;

then S. 0°02'01" E. 1,320.00 feet along the east boundary of Lot 1, said Section 15;

then West 219.36 feet along the south boundary of Lot 1, said Section 15;

then along the easterly boundary of U.S. Highway 93 the following Courses and Distances: N. 18°22'40" W. 313.96 feet,
N. 27°52'39" W. 384.25 feet along the chord of a curve having a central angle of 18°30' and a radius of 1,146.00 feet,
N. 36°41'39" W. 211.00 feet,
N. 44°29'09" W. 292.00 feet along the sub-chord of a curve having a central angle of 15°31' and a radius of 1,910.00 feet,
S. 45°30'49" W. 20.00 feet,
N. 44°29'09" W. 242.05 feet along the sub-chord of a curve having a central angle of 15°31' and a radius of 1,910.00 feet,
N. 52°17'40" W. 254.58 feet;

then along the south boundary of said Section 10, S. 89°55'00" W. 130.55 feet;

then along the northeasterly bank of the Salmon River the following Courses and Distances: N. 52°17'40" W. 70.99 feet, N. 62°22'41" W. 528.06 feet, N. 78°06'09" W. 783.52 feet, N. 51°44'45" W. 1,642.47 feet, N. 28°14'51" W. 406.15 feet;

then along the west boundary of said Section 10, North 677.80 feet;

then along the southerly bank of the Salmon River the following Courses and distances: N. 22°27'04" E. 767.89 feet, N. 35°28.00' E. 184.21 feet, N. 51°57'55" E. 186.00 feet, S. 83°22'55" E. 251.87 feet, S. 62°16'17" E. 130.28 feet, S. 56°40'45" E. 928.01 feet, S. 61°20'47" E. 228.10 feet, S. 56°40'41" E. 231.00 feet, S. 68°51'10" E. 247.85 feet along the chord of a curve having a central angle of 4°21' and a radius of 1,892.50 feet; S. 71°01'40" E. 1,258.31 feet, N. 69°19'47" E. 361.66 feet along the sub-chord of a curve having a central angle of 10°04' and a radius of 638.00 feet;

then along the east boundary of Lot 13, said Section 10, S. 0°03'15" W. 410.80 feet;

then along the north boundary of the SE¼SE¼ said Section 10, N. 89°54'16" E. 1,327.26 feet;

then along the east boundary of said Section 10, S. 0°08'27" W. 1,328.55 feet to the SE Corner of said Section 10 which is the REAL POINT OF BEGINNING;

EXCEPT that portion of an 80 foot wide right of way for U.S. Highway 93 through said Section 10;

AND EXCEPT a 100 foot by 300 foot parcel of land adjacent to U.S. Highway 93 in said Section 10, and adjacent to Lot 42, Block 1, Salmon River Estates, Unit One, as shown hereon.

The gross area contained in this platted land as described is 244.4 acres, more or less. That it is the intention of the undersigned to, and they do hereby include said land in this plat, that the undersigned does by these presents, dedicate to the public for public use forever all streets as shown on this plat. The easements indicated on this plat are not dedicated to the public, but the right to use said easements are hereby perpetually reserved for public utilities, and no structures other than for such utility purposes are to be erected within the lines of said easements.

PENN PHILLIPS LANDS, INC. Carl P. Linnemann
Paul Linnemann

ACKNOWLEDGEMENT

STATE OF CALIFORNIA } ss.
COUNTY OF LOS ANGELES }

On this 2 day of September, 1969, before me, a Notary Public in and for said state, personally appeared CARL P. LINNEMANN and EARL J. LINNEMANN, known to me to be the PRESIDENT and SECRETARY of the Corporation that executed this instrument, or the persons who executed the instrument on behalf of said Corporation, and acknowledged to me that such Corporation executed the same.

IN WITNESS WHEREOF, I have hereunto set my hand and affixed my official seal, the day and year in this certificate first above written.

PHILIP O. WASHINGTON
NOTARY PUBLIC CALIFORNIA
PRINCIPAL OFFICE IN
LOS ANGELES COUNTY

CERTIFICATE OF ENGINEER

This is to certify that I, Paul E. Newton, a Registered Professional Engineer in the State of Idaho made the survey of the land described in the Certificate of Owners, and designated hereon as Salmon River Estates, Unit One, and that this plat, comprised of seven sheets, is a true and correct representation of said survey as made and staked by me on said land.

REGISTERED PROFESSIONAL ENGINEER
Paul E. Newton
9-12-69
STATE OF IDAHO
PAUL E. NEWTON

newton · schafer
engineers · planners
twin falls · idaho

ACKNOWLEDGEMENT

STATE OF IDAHO } ss.
COUNTY OF TWIN FALLS }

On this 12th day of SEPT. 1969, before me a Notary Public in and for said state, personally appeared Paul E. Newton, known to me to be the person whose name is subscribed to the foregoing Certificate of Engineer, and acknowledged to me that he executed the same.

IN WITNESS WHEREOF, I have hereunto set my hand and affixed my official seal this day and year in this certificate first above written.

Notary Public for the State of Idaho

COUNTY COMMISSIONER'S ACCEPTANCE

The foregoing plat was duly accepted and approved and maintenance of all public streets was accepted by the Board of County Commissioners of the County of Lemhi, Idaho, on this 18th day of Sept. 1969.

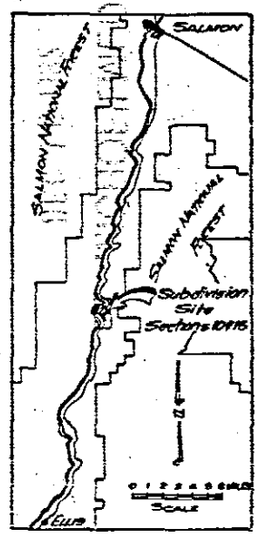
ATTEST: CLERK — CHAIRMAN

COUNTY RECORDER'S CERTIFICATE

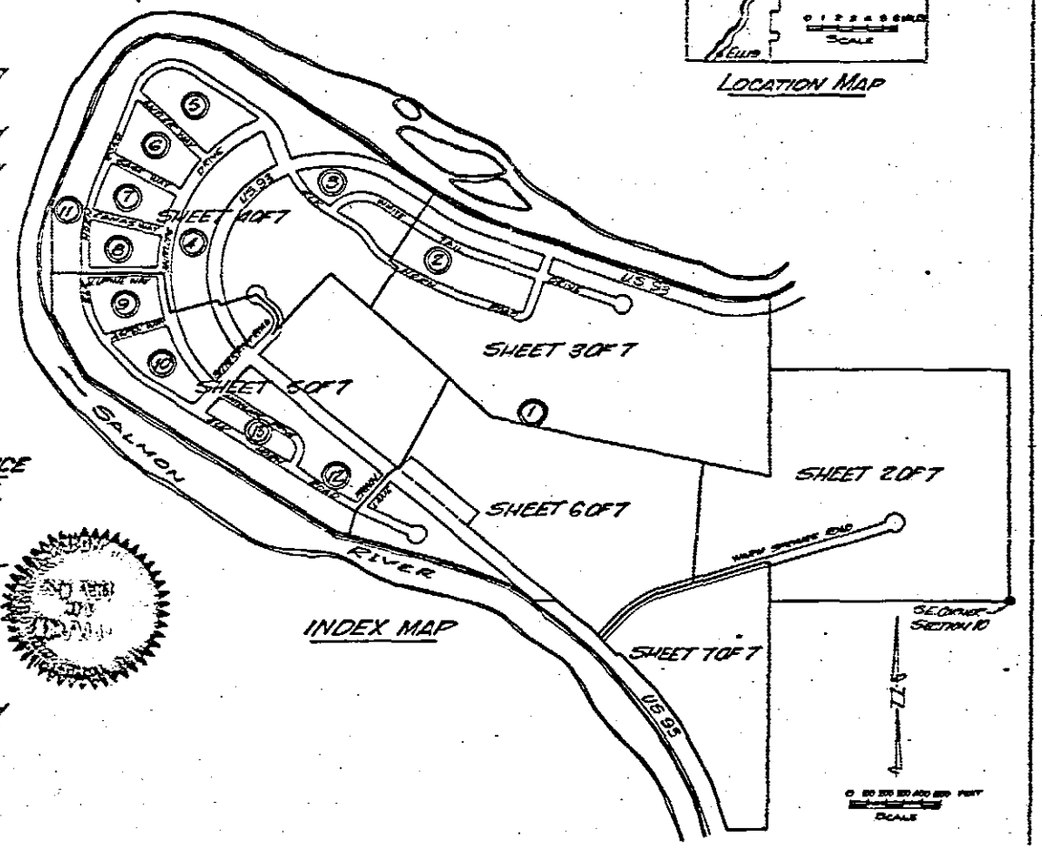
STATE OF IDAHO } ss
COUNTY OF LEMHI }

This is to certify that the foregoing plat was filed in the Office of the Recorder of Lemhi County, Idaho on this 18th day of Sept. 1969 at 2:24 M., and duly recorded in Plat Book 2 of Plat 25

DEPUTY
EX-OFFICIO RECORDER



LOCATION MAP



INDEX MAP

COUNTY COMMISSIONER'S ACCEPTANCE

The foregoing plat was duly accepted and approved and maintenance of all public streets was accepted by the Board of County Commissioners of the County of Lemhi, Idaho, on this 8 day of Sept., 1959.

Eleanor Aldous — ATTEST: CLERK

L. Claude Dame — CHAIRMAN

COUNTY RECORDER'S CERTIFICATE

STATE OF IDAHO }
COUNTY OF LEMHI } ss.


This is to certify that the foregoing plat was filed in the Office of the Recorder of Lemhi County, Idaho on this 11 day of Sept., 1959 at 2:15 M., and duly recorded in Plat Book 2, at Page 26.

DEPUTY

Eleanor Aldous — EX-OFFICIO RECORDER



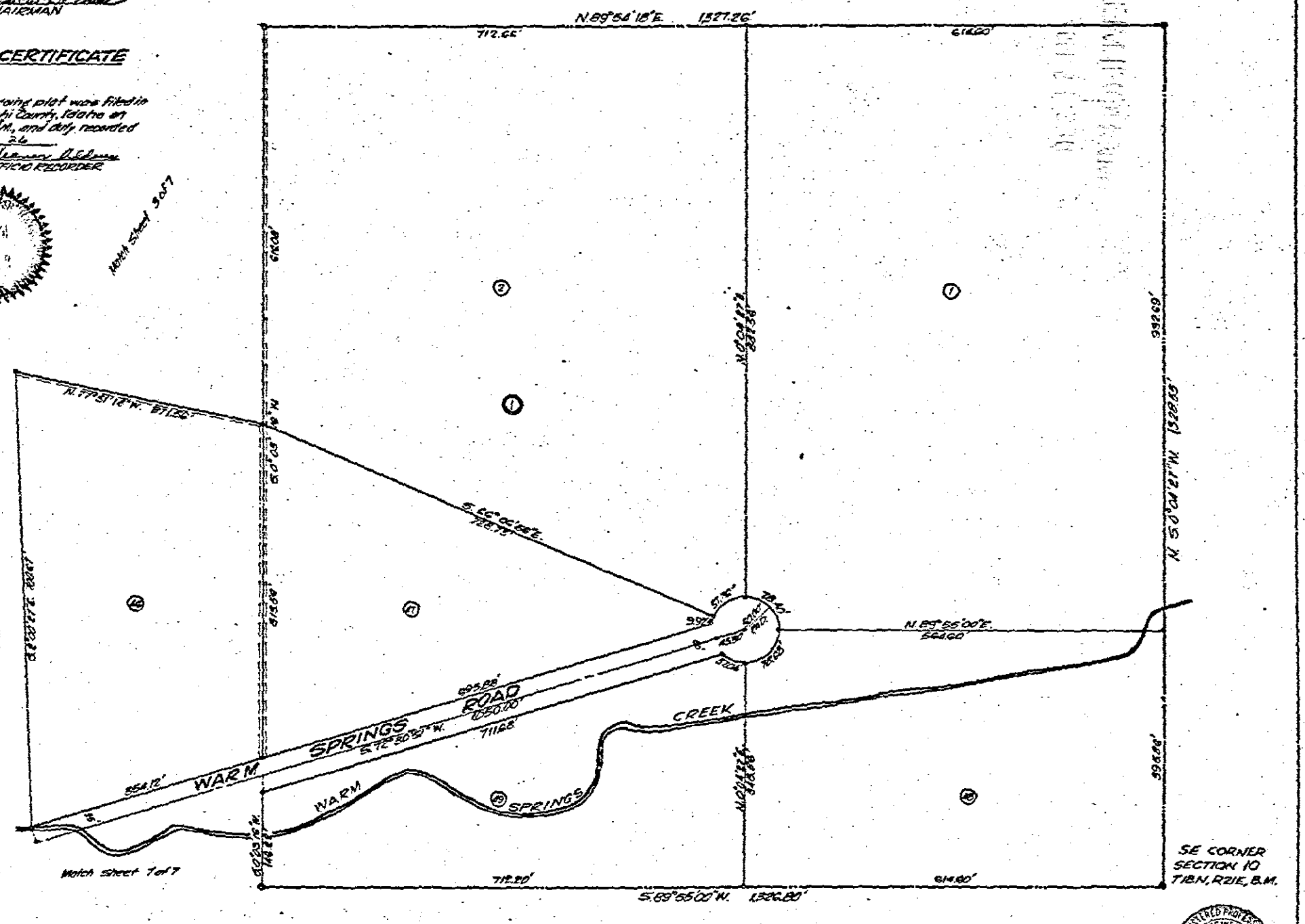
North Sheet 3 of 7



SCALE: 1" = 100'

Match Sheet 6 of 7

Match Sheet 7 of 7


N.89°54'18"E. 1327.26'
712.65'
614.00'
N.0°04'22"W. 2638.88'
N.0°04'22"W. 1320.88'
N.0°04'22"W. 1317.88'
N.0°04'22"W. 1320.88'
N.0°04'22"W. 1320.88'
N.0°04'22"W. 1320

SALMON RIVER ESTATES
UNIT ONE

COUNTY COMMISSIONER'S ACCEPTANCE

The foregoing plat was duly accepted and approved and the dedication of all streets was accepted by the Board of County Commissioners of the County of Lemhi, Idaho on the 15th day of October, 1992.

Paul C. St. Thomas
CHAIRMAN

ATTEST: CLERK

COUNTY RECORDER'S CERTIFICATE

STATE OF IDAHO } ss
COUNTY OF LEMHI }

This is to certify that the foregoing plat was filed in the office of the Recorder of Lemhi County, Idaho, on the 15th day of October, 1992 at 11:15 A.M. and duly recorded in Plat Book 2 at Page 32.

Edward Dickman
EX-OFFICIO RECORDER

DEPUTY

REGISTERED PROFESSIONAL ENGINEER AND LAND SURVEYOR
PAUL E. STRAUB
STATE OF IDAHO
6-30-93

SALMON RIVER

SALMON RIVER ROAD

WHITE TAIL DRIVE

ELK HORN DRIVE

BITTERROOT ROAD

US 93

ANTLER WAY

ANTELOPE DRIVE

SAGE WAY

CAMAS WAY

LUPINE WAY

NORTH

Notch Sheet 5 of 7

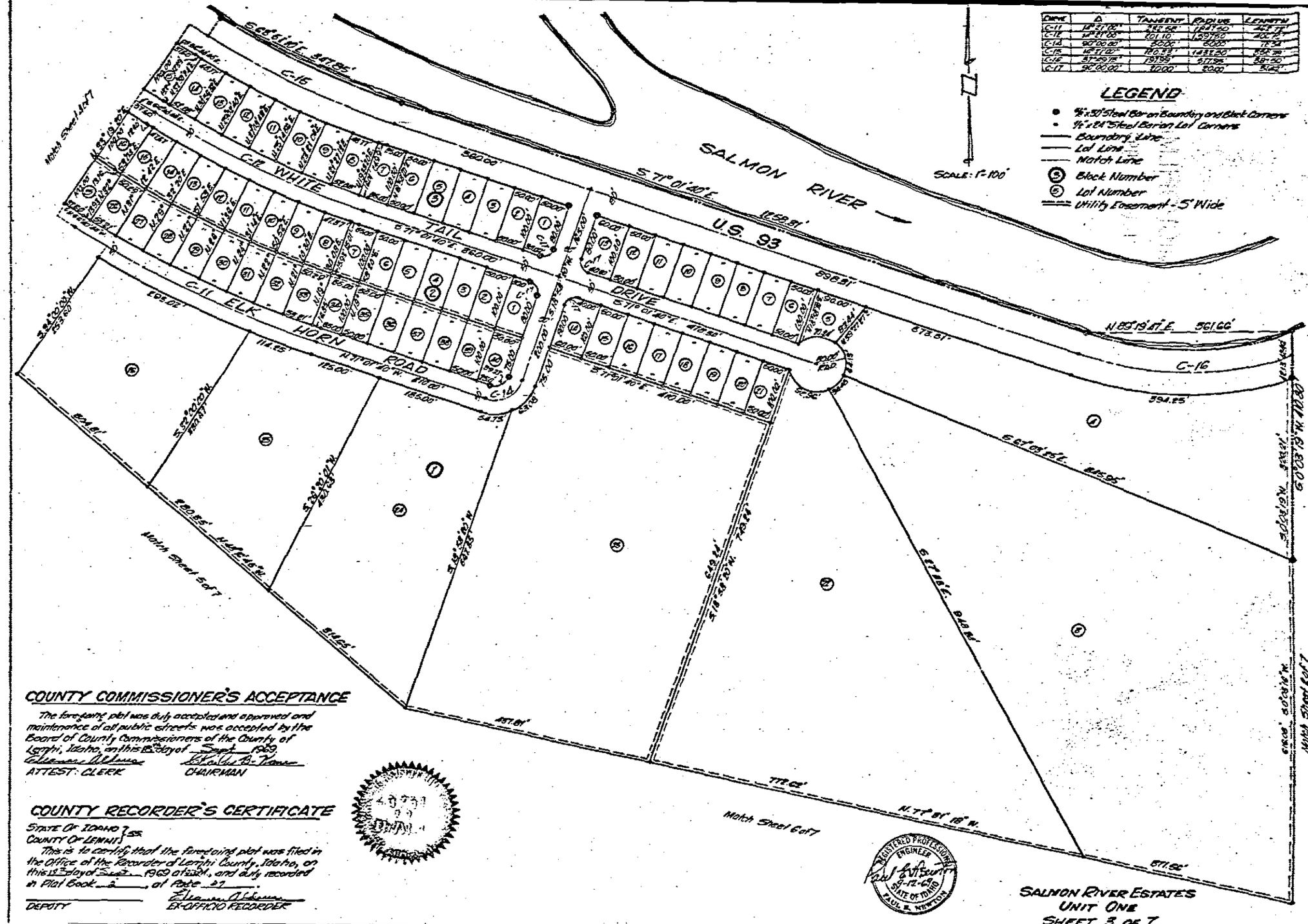
SCALE 1:100

LEGEND

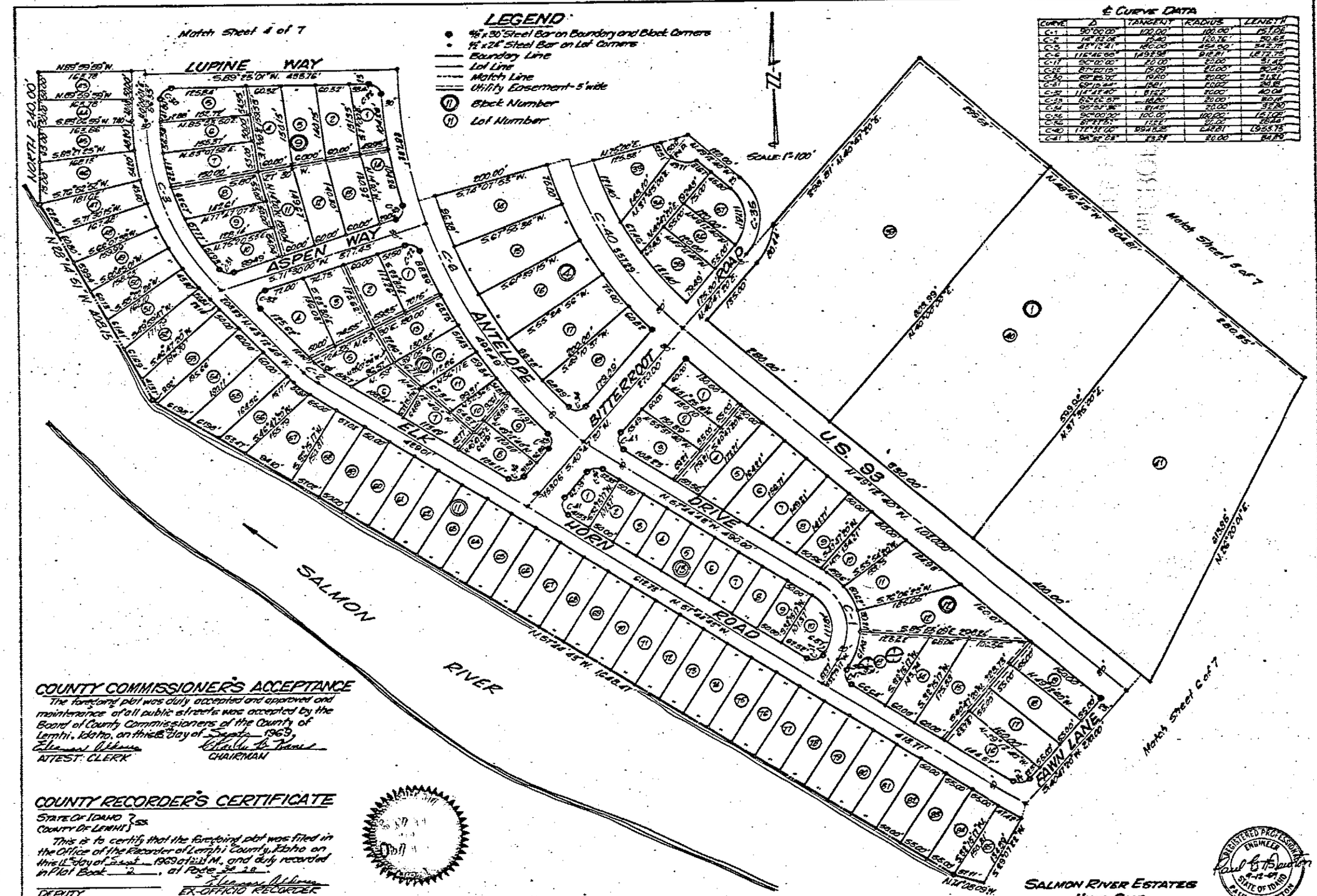
- ● 4"x4" Section or Boundary and Block Corner
- ● 4"x4" Steel Barrel at Lot Corners
- Boundary Line
- Lot Line
- Notch Line
- Utility Easement - 5' Wide
- (5) Block Number
- 1 Lot Number

℄ CURVE DATA

CURVE	RADIUS	LENGTH	TANGENT	CHORD	CHORD BEARING
C-1	50.00	78.54	50.00	70.71	S 44°40'12" E
C-2	1060.00	654.28	337.15	643.85	S 23°07'55" W
C-3	1060.00	183.15	91.82	182.92	S 37°55'55" E
C-4	1060.00	193.26	96.85	193.00	S 27°12'39" E
C-5	1060.00	153.55	76.90	153.42	S 16°27'12" E
C-6	1060.00	153.55	76.90	153.42	S 07°41'33" E
C-7	1060.00	153.55	76.90	153.42	S 00°05'54" W
C-8	1060.00	153.55	76.90	153.42	S 07°41'33" W
C-9	1060.00	153.55	76.90	153.42	S 15°27'00" W
C-10	1060.00	153.55	76.90	153.42	S 23°12'39" W
C-11	50.00	78.54	50.00	70.71	S 44°40'12" E
C-12	50.00	78.54	50.00	70.71	S 45°19'48" W
C-13	50.00	78.54	50.00	70.71	S 44°40'12" E
C-14	50.00	78.54	50.00	70.71	S 45°19'48" W
C-15	50.00	78.54	50.00	70.71	S 44°40'12" E
C-16	50.00	78.54	50.00	70.71	S 45°19'48" W
C-17	50.00	78.54	50.00	70.71	S 44°40'12" E
C-18	50.00	78.54	50.00	70.71	S 45°19'48" W
C-19	50.00	78.54	50.00	70.71	S 44°40'12" E
C-20	50.00	78.54	50.00	70.71	S 45°19'48" W
C-21	50.00	78.54	50.00	70.71	S 44°40'12" E
C-22	50.00	78.54	50.00	70.71	S 45°19'48" W
C-23	50.00	78.54	50.00	70.71	S 44°40'12" E
C-24	50.00	78.54	50.00	70.71	S 45°19'48" W
C-25	50.00	78.54	50.00	70.71	S 44°40'12" E
C-26	50.00	78.54	50.00	70.71	S 45°19'48" W
C-27	50.00	78.54	50.00	70.71	S 44°40'12" E
C-28	50.00	78.54	50.00	70.71	S 45°19'48" W
C-29	50.00	78.54	50.00	70.71	S 44°40'12" E
C-30	50.00	78.54	50.00	70.71	S 45°19'48" W
C-31	50.00	78.54	50.00	70.71	S 44°40'12" E
C-32	50.00	78.54	50.00	70.71	S 45°19'48" W
C-33	50.00	78.54	50.00	70.71	S 44°40'12" E
C-34	50.00	78.54	50.00	70.71	S 45°19'48" W
C-35	50.00	78.54	50.00	70.71	S 44°40'12" E
C-36	50.00	78.54	50.00	70.71	S 45°19'48" W
C-37	50.00	78.54	50.00	70.71	S 44°40'12" E
C-38	50.00	78.54	50.00	70.71	S 45°19'48" W
C-39	50.00	78.54	50.00	70.71	S 44°40'12" E
C-40	50.00	78.54	50.00	70.71	S 45°19'48" W
C-41	50.00	78.54	50.00	70.71	S 44°40'12" E
C-42	50.00	78.54	50.00	70.71	S 45°19'48" W
C-43	50.00	78.54	50.00	70.71	S 44°40'12" E
C-44	50.00	78.54	50.00	70.71	S 45°19'48" W
C-45	50.00	78.54	50.00	70.71	S 44°40'12" E
C-46	50.00	78.54	50.00	70.71	S 45°19'48" W
C-47	50.00	78.54	50.00	70.71	S 44°40'12" E
C-48	50.00	78.54	50.00	70.71	S 45°19'48" W
C-49	50.00	78.54	50.00	70.71	S 44°40'12" E
C-50	50.00	78.54	50.00	70.71	S 45°19'48" W
C-51	50.00	78.54	50.00	70.71	S 44°40'12" E
C-52	50.00	78.54	50.00	70.71	S 45°19'48" W
C-53	50.00	78.54	50.00	70.71	S 44°40'12" E
C-54	50.00	78.54	50.00	70.71	S 45°19'48" W
C-55	50.00	78.54	50.00	70.71	S 44°40'12" E
C-56	50.00	78.54	50.00	70.71	S 45°19'48" W
C-57	50.00	78.54	50.00	70.71	S 44°40'12" E
C-58	50.00	78.54	50.00	70.71	S 45°19'48" W
C-59	50.00	78.54	50.00	70.71	S 44°40'12" E
C-60	50.00	78.54	50.00	70.71	S 45°19'48" W
C-61	50.00	78.54	50.00	70.71	S 44°40'12" E
C-62	50.00	78.54	50.00	70.71	S 45°19'48" W
C-63	50.00	78.54	50.00	70.71	S 44°40'12" E
C-64	50.00	78.54	50.00	70.71	S 45°19'48" W
C-65	50.00	78.54	50.00	70.71	S 44°40'12" E
C-66	50.00	78.54	50.00	70.71	S 45°19'48" W
C-67	50.00	78.54	50.00	70.71	S 44°40'12" E
C-68	50.00	78.54	50.00	70.71	S 45°19'48" W
C-69	50.00	78.54	50.00	70.71	S 44°40'12" E
C-70	50.00	78.54	50.00	70.71	S 45°19'48" W
C-71	50.00	78.54	50.00	70.71	S 44°40'12" E
C-72	50.00	78.54	50.00	70.71	S 45°19'48" W
C-73	50.00	78.54	50.00	70.71	S 44°40'12" E
C-74	50.00	78.54	50.00	70.71	S 45°19'48" W
C-75	50.00	78.54	50.00	70.71	S 44°40'12" E
C-76	50.00	78.54	50.00	70.71	S 45°19'48" W
C-77	50.00	78.54	50.00	70.71	S 44°40'12" E
C-78	50.00	78.54	50.00	70.71	S 45°19'48" W
C-79	50.00	78.54	50.00	70.71	S 44°40'12" E
C-80	50.00	78.54	50.00	70.71	S 45°19'48" W
C-81	50.00	78.54	50.00	70.71	S 44°40'12" E
C-82	50.00	78.54	50.00	70.71	S 45°19'48" W
C-83	50.00	78.54	50.00	70.71	S 44°40'12" E
C-84	50.00	78.54	50.00	70.71	S 45°19'48" W
C-85	50.00	78.54	50.00	70.71	S 44°40'12" E
C-86	50.00	78.54	50.00	70.71	S 45°19'48" W
C-87	50.00	78.54	50.00	70.71	S 44°40'12" E
C-88	50.00	78.54	50.00	70.71	S 45°19'48" W
C-89	50.00	78.54	50.00	70.71	S 44°40'12" E
C-90	50.00	78.54	50.00	70.71	S 45°19'48" W
C-91	50.00	78.54	50.00	70.71	S 44°40'12" E
C-92	50.00	78.54	50.00	70.71	S 45°19'48" W
C-93	50.00	78.54	50.00	70.71	S 44°40'12" E
C-94	50.00	78.54	50.00	70.71	S 45°19'48" W
C-95	50.00	78.54	50.00	70.71	S 44°40'12" E
C-96	50.00	78.54	50.00	70.71	S 45°19'48" W
C-97	50.00	78.54	50.00	70.71	S 44°40'12" E
C-98	50.00	78.54	50.00	70.71	S 45°19'48" W
C-99	50.00	78.54	50.00	70.71	S 44°40'12" E
C-100	50.00	78.54	50.00	70.71	S 45°19'48" W



CURVE	Δ	TANGENT	RADIUS	LENGTH
C-11	14° 21' 00"	252.58'	1241.50'	432.27'
C-12	14° 21' 00"	101.10'	1397.50'	350.12'
C-13	90° 00' 00"	300.00'	300.00'	471.24'
C-15	14° 21' 00"	180.33'	1441.50'	361.18'
C-16	31° 29' 19"	178.56'	571.96'	314.30'
C-17	90° 00' 00"	10.00'	10.00'	15.42'



COUNTY COMMISSIONER'S ACCEPTANCE

The foregoing plat was duly accepted and approved and maintenance of all public streets was accepted by the Board of County Commissioners of the County of Lemhi, Idaho, on this 8th day of September 1969.

Eleanor Atkinson
ATTEST: CLERK

CHAIRMAN

COUNTY RECORDER'S CERTIFICATE

STATE OF IDAHO }ss
COUNTY OF LEMHI }

This is to certify that the foregoing plat was filed in the Office of the Recorder of Lemhi County, Idaho on this 12th day of Sept. 1969 at 2:35 M. and duly recorded in Plat Book 2, at Page 28-29.

DEPUTY

Eleanor Atkinson
EX-OFFICIO RECORDER

REGISTERED PROFESSIONAL ENGINEER
Paul E. Newton
9-12-69
STATE OF IDAHO
PAUL E. NEWTON

SALMON RIVER ESTATES
UNIT ONE

SALMON RIVER ESTATES
UNIT ONE
SHEET 6 OF 7

COUNTY COMMISSIONER'S ACCEPTANCE

The foregoing plat was duly accepted and approved and
made/ordered of public streets as noted by the County at
Board of County Commissioners at the County of
Lemhi, on this 23rd day of ——— 1969, A.D.
Chairman
Attest: Clerk

COUNTY RECORDER'S CERTIFICATE

State of Idaho } ss
County of Lemhi }

This is to certify that the foregoing plat was filed in the
office of the Recorder of Lemhi County, and duly recorded
this 15th day of ——— of Folio ——
in Plat Book 5 ——

Ex-Officio Recorder
Deputy

SALMON RIVER

N 66°24'21" W 926.6'

N 62°17'40" W 726.58'


N 62°17'40" W 1079'

N 27°42'20" E 185.00'

S 62°17'40" E 185.00'

S 27°42'20" W 185.00'

N 62°17'40" W



SCALE: 1" = 100'

LEGEND

- ● ⅝"x30" Steel Bar on Boundary and Block Corners
- • ½"x24" Steel Bar on Lot Corners
- Boundary Line
- Lot Line
- Match Line
- Utility Easement - 5' wide
- (1) Block Number
- (52) Lot Number

COUNTY COMMISSIONER'S ACCEPTANCE

The foregoing plat was duly accepted and approved and maintenance of all public streets was accepted by the Board of County Commissioners of the County of Lemhi, Idaho, on this 18th day of September 1969.

Eleanor Addams
ATTEST: CLERK

CHAIRMAN

COUNTY RECORDER'S CERTIFICATE

STATE OF IDAHO } ss.
COUNTY OF LEMHI }

This is to certify that the foregoing plat was filed in the office of the Recorder of Lemhi County, Idaho on this 11th day of September 1969 at 11:45 M, and duly recorded in Plat Book 2 of Page 21.

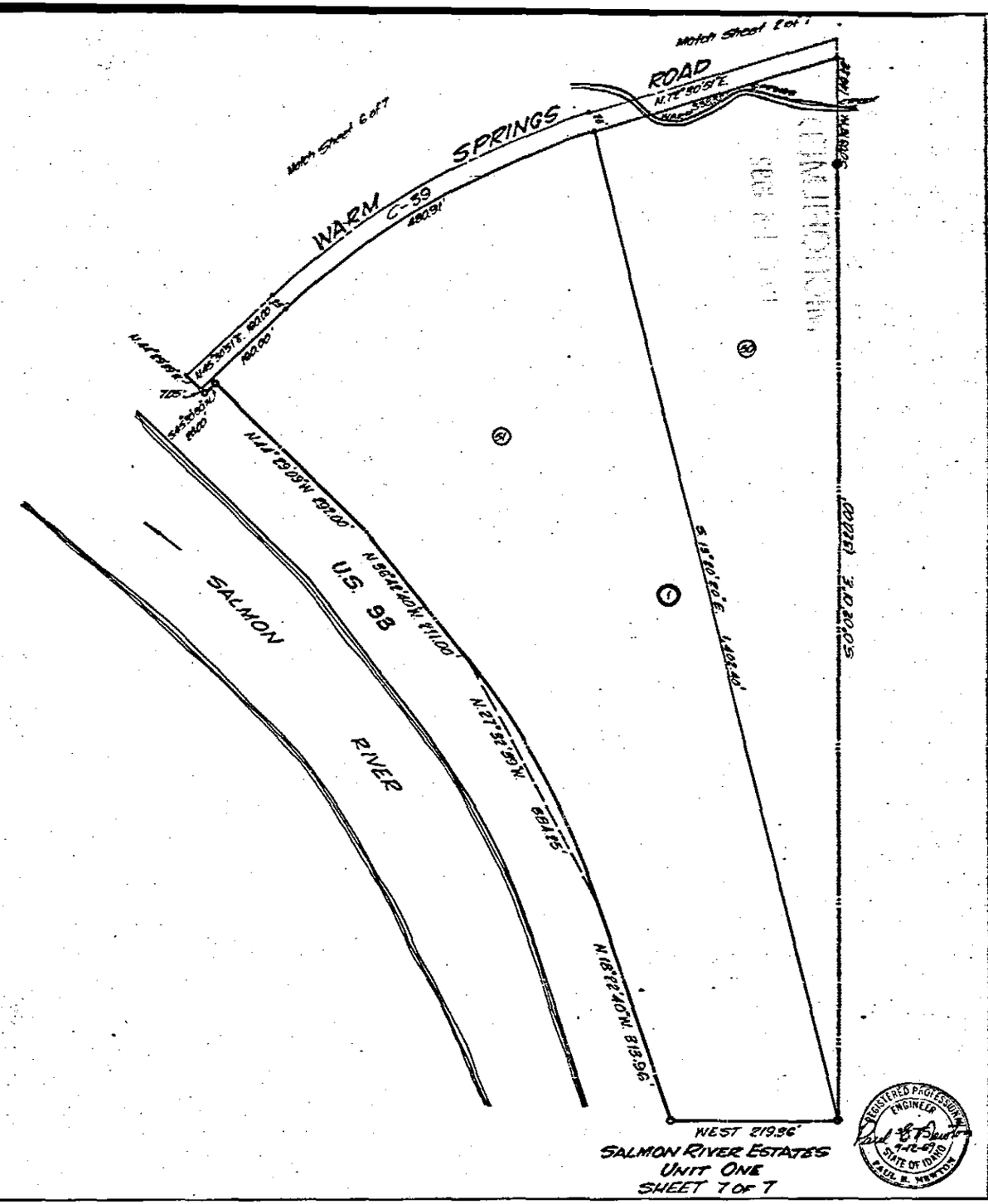
DEPUTY

Eleanor Addams
EX-OFFICIO RECORDER



℄ Curve Data

Curve	Δ	Tangent	Radius	Length
C-59	27°00'02"	251.01'	1064.52'	492.69



REGISTERED PROFESSIONAL ENGINEER
9-12-69
STATE OF IDAHO
PAUL B. NEWTON